



VILLAGE OF ESSEX JUNCTION TRUSTEES
TOWN OF ESSEX SELECTBOARD
SPECIAL MEETING AGENDA

Online
Essex Junction, VT 05452
Monday, December 28, 2020
6:30 PM

E-mail: manager@essex.org

www.essexjunction.org
www.essexvt.org

Phone: (802) 878-1341
(802) 878-6951

Due to the Covid-19 pandemic, this meeting will be held remotely. Available options to watch or join the meeting:

- JOIN ONLINE: Join Microsoft Teams Meeting. Depending on your browser, you may need to call in for audio (below).
JOIN CALLING: Join via conference call (audio only): (802) 377-3784 | Conference ID: 319 758 668#
PROVIDE FULL NAME: For minutes, please provide your full name whenever prompted.
CHAT DURING MEETING: Please use "Chat" to request to speak, only. Please do not use for comments.
RAISE YOUR HAND: Click on the hand in Teams to speak or use the "Chat" feature to request to speak.
MUTE YOUR MIC: When not speaking, please mute your microphone on your computer/phone.
ARCHIVED MEETINGS: the meetings are archived on Town Meeting TV.

The Selectboard and Trustees meet together to discuss and act on joint business. Each board votes separately on action items.

- 1. CALL TO ORDER [6:30 PM]
2. AGENDA ADDITIONS/CHANGES
3. APPROVE AGENDA
4. PUBLIC TO BE HEARD
a. Comments from Public on Items Not on Agenda
5. BUSINESS ITEMS
a. Presentation of resolution of appreciation to Linda Myers
b. Discussion with Essex delegation about Vermont legislative issues
c. Discussion of potential revisions to Title 7, Motor Vehicles, Traffic and Parking of the Town of Essex Municipal Ordinance (Selectboard) and Title 8, Motor Vehicles, Traffic and Parking, Village of Essex Junction Municipal Code (Trustees)
d. Adopt revisions to Title 8, Motor Vehicles, Traffic and Parking, Village of Essex Junction Municipal Code (Trustees only)
e. Passage of revisions to Title 7, Motor Vehicles, Traffic and Parking of the Town of Essex Municipal Ordinance, and warn public hearing (Selectboard only)
f. Approve holding of annual meetings by Australian ballot (Selectboard only)
g. *Discuss the evaluation of a public official
6. READING FILE
a. Board member comments
b. Memo from Susan McNamara Hill re: 2021 Candidate Information
c. Upcoming meeting schedule
7. EXECUTIVE SESSION
a. *An executive session is anticipated to discuss the evaluation of a public official
8. ADJOURN

Members of the public are encouraged to speak during the Public to Be Heard agenda item, during a Public Hearing, or, when recognized by the Chair or President, during consideration of a specific agenda item. The public will not be permitted to participate when a motion is being discussed except when specifically requested by the Chair or President. This agenda is available in alternative formats upon request. Meetings, like all programs and activities of the Village of Essex Junction and the Town of Essex, are accessible to people with disabilities. For information on accessibility or this agenda, call the Unified Manager's office at 878-1341 TTY: 7-1-1 or (800) 253-0191.

Certification: 12/23/2020 [Signature]

RESOLUTION OF APPRECIATION
Linda K. Myers

WHEREAS, Linda K. Myers has concluded her meritorious service as a Representative of the Town of Essex (Chittenden-8-1) to the Vermont House of Representatives; and

WHEREAS, Linda has served the people of Essex in the Vermont Legislature as a state representative since 2002; and,

WHEREAS, Linda, as a member of the House Appropriations Committee, worked tirelessly with her Committee to meet the budgetary and economic challenges of the Covid-19 pandemic on the State of Vermont; and

WHEREAS, Linda, in her role as Vice-Chair of the House Corrections and Institutions Committee, played a vigorous and vital role in rebuilding Vermont's infrastructure following the devastation of Tropical Storm Irene; and,

WHEREAS, Linda also served on the Legislative Committee on Administrative Rules and the Special Committee on School Construction; and,

WHEREAS, Linda served on the Town of Essex Selectboard for 13 years from August 2001 to March 2014 and as its Chair from August 2010 through March 2014; and,

WHEREAS, Linda's service to Essex started long before taking elected office; and,

WHEREAS, Linda guided the Essex High School cheerleading team to four state championships and two second place finishes in six years as coach; and,

WHEREAS, Linda was active in teaching religious education at the Holy Family parish in Essex Junction; and,

WHEREAS, Linda served as a community journalist and editor for the Essex Reporter for nearly two decades; NOW THEREFORE BE IT:

RESOLVED, that the Selectboard and Board of Trustees, on behalf of the citizens of the Town of Essex, hereby extend our gratitude to Linda K. Myers on behalf of her many years of service to the people of Essex.

Adopted this 28th day of December 2020.

Town of Essex Selectboard

Essex Junction Board of Trustees

Elaine Haney, Chair

Andrew Brown, President

Patrick Murray, Vice-Chair

George Tyler, Vice President

Vincent Franco, Clerk

Raj Chawla

Dawn Hill-Fleury

Daniel Kerin

Andrew J. Watts

Amber Thibeault

Memorandum

To: Board of Trustees; Selectboard; Evan Teich, Unified Manager
Cc: Sen. Tim Ashe; Rep. Robert Bancroft; Sen. Philip Baruth; Rep.-elect Alyssa Black; Sen.-elect Thomas Chittenden; Rep.-elect Karen Dolan; Rep. Dylan Giambatista; Rep. Lori Houghton; Sen. Debbie Ingram; Sen. Ginny Lyons; Rep. Linda Myers; Sen. Christopher Pearson; Sen.-elect Keshia Ram; Rep. Marybeth Redmond; Sen. Michael Sirotkin; Rep.-elect Tanya Vyhovsky
From: Greg Duggan, Deputy Manager *GD*
Re: Discussion about Vermont legislative issues
Date: December 23, 2020

Issue

The issue is for the Trustees, Selectboard, Essex and Essex Junction Representatives, and Chittenden County Senators to have an opportunity to discuss existing and upcoming legislative issues that may impact Essex and Essex Junction.

Discussion

Essex and Essex Junction Representatives and Chittenden County Senators have been invited to the Trustee and Selectboard meeting on December 28. Possible topics for discussion include, but are not limited to, the following:

- Covid-19 relief and economic assistance for municipalities, businesses, residents
- Common level of appraisal and impact on school and municipal taxes
- Town Meeting in the time of covid
- Extension to the State of Vermont LGER program
- Retail cannabis
- Act 250 revisions
- Merger of Village of Essex Junction and Town of Essex
- Status of 3+3 Selectboard charter change
- Expectations for upcoming legislative biennium

The Vermont League of Cities and Towns' Legislative Primer is available online at <https://www.vlct.org/newsletter/vlct-news-january-february-2021>

Cost

N/a

Recommendation

This memo is for discussion purposes.

MEMORANDUM



Date: December 17, 2020

To: Even Teich and Trustees

From: Lt. Robert Kissinger

Re: Changes to warned Unified Traffic and Parking Ordinances General Provisions.

Changes made since the last meeting to Title 8 of the Village ordinances;

Removed Residential parking only for Warner and Brooks Ave. On-going discussions with residents, recreational and police departments to have a resolution to present by spring.

Replaced the section Residential to Restricted Parking. In the Restricted Parking section, the Residential Only, Park St. School Parking Only – Upper Lot and Municipal Parking Lots (replacing town and village wording) are located.

Added Park St, School Parking Only - Upper lot because of the parking problems that have arisen from Park St. Heights building tenants parking in the lot.

Updates regarding winter parking, authority to tow, abandoned vehicles.

Fixed remaining errors or omissions.

Clean and track-changes versions of the proposed revisions to Title 8 are attached.

MEMORANDUM



Date: December 17, 2020

To: Evan Teich, Unified Manager; Selectboard; Board of Trustees

From: Lt. Robert Kissinger

Re: Changes to Traffic and Parking Ordinances General Provisions.

The last time the board met there was concern of whether the Town could incorporate the Village ordinance into the Town ordinance, Title 7. The Village is within the Town boundaries, and the Town has set speed limits since 1972. In 1989 a motor vehicle regulation was passed that replaced all of the previous versions which incorporated the Village language. Starting in 1990 the Town made amends to Ch.17 of Essex Jct Motor vehicle regulations (not codified), which would suggest they incorporated the Village ordinance. I would need to track down the minutes of the meeting to understand the full context.

Changes made since the last meeting:

Removed Residential parking only for Warner and Brooks Ave. Ongoing discussions with residents, recreational and police departments to have a resolution to present by spring.

Replaced the section Residential to Restricted Parking. In the Restricted Parking section, the Residential Only, Park St. School Parking Only – Upper Lot and Municipal Parking Lots (replacing town and village wording) are located.

Added Park St, School Parking Only - Upper lot because of the parking problems that have arisen from Park St. Heights building tenants parking in the lot.

Added Indian Brook Road, “No parking both sides” to deal with a resident parking a vehicle in the roadway as he is unhappy with the services provided by the highway and police departments. Currently there is no ordinance or state law that prohibits residents from parking on the road.

Updates regarding winter parking, authority to tow, abandoned vehicles.

Fixed remaining errors or omissions.

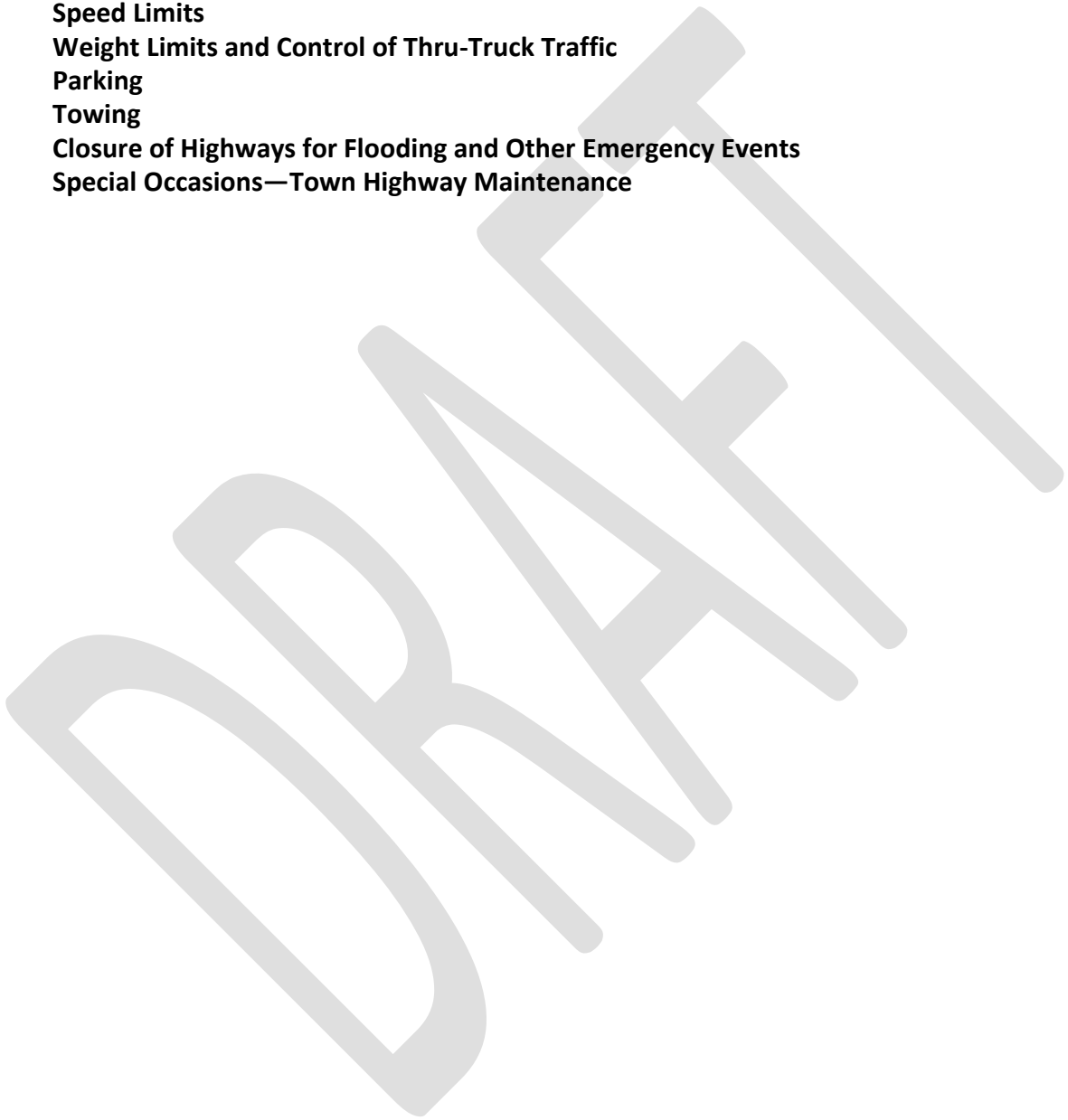
Clean and track-changes versions of the proposed revisions to Title 7 are attached.

Title 8

MOTOR VEHICLES, TRAFFIC AND PARKING

Chapters:

- 800 General Provisions**
- 810 Traffic Lights and Stop Signs**
- 820 One-Way Streets and Turning Movements**
- 830 Speed Limits**
- 840 Weight Limits and Control of Thru-Truck Traffic**
- 850 Parking**
- 860 Towing**
- 870 Closure of Highways for Flooding and Other Emergency Events**
- 880 Special Occasions—Town Highway Maintenance**



Chapter 800

GENERAL PROVISIONS

Sections:

- 801 Adoption Authority**
- 802 Purpose**
- 803 Definitions**
- 804 Enforcement**
- 805 Violations – Penalties**
- 806 Severability**

801 Adoption authority

- A. Pursuant to the provisions of Title 23, Chapter 13, Subchapter 1 and Title 24, Chapter 59, Vermont Statutes Annotated, and the Charter of the Village of Essex Junction, the legislative body hereby ordains that the following Motor Vehicles, Traffic and Parking Ordinance is adopted for the Village of Essex Junction and is designated as a civil ordinance.
- B. The adoption of this ordinance shall not effect prosecution for violations committed prior to the effective date of this ordinance, does not waive any fee or penalty due or not paid on the effective date and does not affect the validity of any bond, letter of credit or cash deposit posted, filed or deposited pursuant to the requirements of any other ordinance.

802 Purpose

- A. In the interest of the public health, safety and welfare of the Village of Essex Junction, this ordinance is adopted to establish special traffic and parking regulations on the public highways within the Village of Essex Junction, Vermont.

803 Definitions

- A. Words and/ or phrases when used in the ordinance shall, for purposes of this ordinance, have the meanings respectively ascribed to them herein, except when the context otherwise requires.
- B. Whenever any words and/ or phrases used herein are not defined, but are defined in the state statute regulating the operation of vehicles, any such definition therein shall be deemed to apply to such words or phrases used herein, except when the context otherwise requires.
- C. The definitions of Title 23, section 4, Vermont Statutes Annotated are incorporated herein by reference.

804 Enforcement:

- A. This is a civil ordinance and shall be enforced by enforcement officials in the Vermont Judicial Bureau in accordance with Title 24, Chapter 59 and Title 23, Chapter 13, Vermont Statutes Annotated.

805 Violations – Penalties:

- A. Any person who violates any provision of this Title 8, Sections 810- 840 shall be considered to have committed a civil traffic violation that falls under the jurisdiction of the Vermont Judicial Bureau and penalties shall be assessed according to the Judicial Bureau Waiver Penalty schedule of fines in effect at the time of the violation, as the same shall be amended from time to time.

806 Severability

- A. If any portion of this ordinance and any amendments hereto are found unconstitutional or invalid by a court of competent jurisdiction, the remainder of this ordinance and amendments made hereto shall not be affected by such finding, and shall remain in full force and effect. If any statute referred to in this ordinance shall be amended this ordinance shall be deemed to refer to such statute as amended.

**Chapter 810
TRAFFIC LIGHTS AND STOP SIGNS**

Sections:

- 811 Traffic Control Signals - Meaning.**
- 812 Traffic Control Signals - Location.**
- 813 Additional Traffic-Control Devices.**
- 814 Stop signs—Locations designated.**
- 815 Yield signs—Locations designated.**

811 Traffic Control Signals - Meaning

- A. Whenever traffic is controlled by traffic-control signals exhibiting the words “Go,” “Caution,” or “Stop,” or exhibiting different colored lights or colored lighted arrows, successively one at a time or in combination, only the following colors shall be used, except for special pedestrian signals carrying a word legend, and said terms and lights shall indicate and apply to drivers of vehicles and pedestrians as follows:
- B. Steady green signal:
 - a. Vehicular traffic facing the signal, except when prohibited by law from passing a stopped school bus, may proceed straight through or turn right or left unless a sign at such place prohibits either such turn. Vehicular traffic, including vehicles turning right or left, shall yield the right of way to other vehicles or to pedestrians lawfully within the intersection or on an adjacent crosswalk at the time such signal is exhibited.
 - b. Pedestrians facing the signal may proceed across the roadway within any marked or unmarked crosswalk.
- C. Steady yellow signal:
 - a. Vehicular traffic facing the signal is thereby warned that a red signal will be exhibited immediately thereafter and such vehicular traffic shall not enter the intersection.

- b. Pedestrians facing a steady yellow signal, unless otherwise directed by a pedestrian-control signal, are advised that there is insufficient time to cross the roadway before a red signal is shown, and no pedestrian shall start to cross the roadway.

D. Steady red signal:

- a. Vehicular traffic facing the signal shall stop at a clearly marked stop line and / or before entering the crosswalk on the near side of the intersection, but if none, then before entering the intersection.
- b. Except when a sign or signal is in place prohibiting a turn, vehicular traffic facing any steady red signal may cautiously enter the intersection to turn right, after stopping as required in subsection (a). This traffic shall yield the right-of-way to pedestrians lawfully within an adjacent crosswalk and to other traffic lawfully using the intersection. No motorist shall turn right when facing a red arrow signal indication unless a regulatory sign is present which permits the movement.
- c. Unless otherwise directed by a pedestrian-control signal, no pedestrian facing the signal alone shall enter the roadway.

E. Red with green arrow:

- a. Vehicular traffic facing such signal may cautiously enter the intersection only to make the movement indicated by such arrow but shall yield the right-of-way to pedestrians and to other traffic lawfully using the intersection.

F. Whenever an illuminated flashing red or yellow signal is used in a traffic sign or signal it shall require obedience by vehicular traffic as follows:

- a. Flashing red: When a red lens is illuminated with rapid intermittent flashes, drivers of vehicles shall stop before entering the nearest crosswalk at an intersection or at a limit line when marked, or, if none, before entering the intersection, and the right to proceed shall be subject to the rules applicable after making a stop at a stop sign. This section does not apply to railroad grade crossings.
- b. Flashing yellow: When a yellow lens is illuminated with rapid intermittent flashes, drivers of vehicles may proceed only with caution.

812 Traffic Control Signals – Location

- A. Permanent traffic-control lights now or hereafter located and in operation at the following intersections are authorized to continue in use and operation:

<u>STREET NAME</u>	<u>INTERSECTING STREET(s)</u>
1. Brickyard Road	Main Street (VT-15), Crestview Road;
2. Crestview Road	Main Street (VT-15), Brickyard Road;
3. Franklin Street	Park Street (VT-2A), Iroquois Avenue;
4. Iroquois Avenue	Park Street (VT-2A); Franklin Street;
5. Lincoln Street (VT-2A)	Pearl Street (VT-15), Park Street (VT-2A), Maple Street (VT-117), Main Street (VT-15);

- | | |
|---|---|
| 6. Main Street (VT-15) | Brickyard Road, Crestview Road; |
| 7. Main Street (VT-15)
Maple Street (VT-117); | Lincoln Street (VT-2A), Pearl Street (VT-15), Park Street (VT-2A), |
| 8. Maple Street (VT-117) | Maple Street Extension, Robinson Parkway; |
| 9. Maple Street Extension. | Maple Street (VT-117), Robinson Parkway |
| 10. Park Street (VT-2A) | South Street, River Street; |
| 11. Park Street (VT-2A) | Iroquois Avenue, Franklin Street; |
| 12. Park Street (VT-2A)
Pearl Street (VT-15); | Maple Street (VT-117), Main Street (VT-15), Lincoln Street (VT-2A), |
| 13. Pearl Street (VT-15)
Lincoln Street (VT-2A); | Park Street (VT-2A), Maple Street (VT-117), Main Street (VT-15), |
| 14. Pearl Street (VT-15) | South Summit Street; |
| 15. Pearl Street (VT-15) | West Street Extension, Pearl Street Jug Handle; |
| 16. Pearl Street (VT-15) | Susie Wilson Road; |
| 17. Pearl Street (VT-15) | Essex Shopping plaza, Post Office Square (75 -76 Pearl Street); |
| 18. River Street | Park Street (VT-2A), South Street; |
| 19. Robinson Parkway | Maple Street (VT-117), Maple Street Extension; |
| 20. South Street | Park Street (VT-2A), River Street; |

813 Additional traffic-control devices.

- A. Other traffic-control devices of a mobile or portable nature may temporarily be utilized by the police, fire and public works departments for emergency situations as they deem necessary.

814 Stop signs—Locations designated.

- A. The following streets, avenues and roads shall have erected thereon stop signs to control the traffic as stated below. All vehicles, motorcycles and other forms of common conveyance shall be caused to come to a full stop by the operators thereof in obedience to the traffic-control signs. Such vehicles shall not proceed from the stop position until the road onto which it is proceeding is clear.

<u>STREET NAME</u>	<u>INTERSECTING STREET(s)</u>
1. Abnaki Avenue	South Summit Street (East and West);
2. Algonquin Avenue	Iroquois Avenue (North and South);
3. Aspen Drive	Beech Street (North and South);
4. Athens Drive	Main Street (VT-15);
5. Beech Street	Countryside Drive (East and West);
6. Briar Lane	Rosewood Lane (West)
7. Brickyard Road	Corduoy Road;
8. Brooks Avenue	Villa Drive;
9. Brooks Avenue	Warner Avenue;
10. Brownell Drive	West Street;
11. Camp Street	Maple Street (VT-117);
12. Cascade Court	Cascade Street;
13. Cascade Street	Park Street (VT-2A);
14. Cascadnac Avenue	West Street;

15. Central Street	Lincoln Street (VT-2A);
16. Central Street	Educational Drive;
17. Central Street	Grove Street (East and West);
18. Cherokee Avenue	South Summit Street (East and West);
19. Cherry Street	South Summit Street (East and West);
20. Church Street	Main Street (VT-15);
21. Church Street	East Street;
22. Clems Drive	West Street;
23. Corduroy Road	Beech Street;
24. Corduroy Road	Briar Lane;
25. Countryside Drive	Brickyard Road;
26. Countryside Drive	Beech Street (North);
27. Crestview Road	Drury Drive;
28. Curtis Avenue	Pearl Street;
29. Densmore Drive	Main Street (VT-15);
30. Densmore Drive	Brickyard Road;
31. Devon Hill Court	Southdown Court;
32. Doon Way	South Street;
33. Drury Drive	Educational Drive;
34. East Street	Maple Street (VT-117);
35. East Street	Pleasant Street;
36. Educational Drive	Central Street;
37. Educational Drive	Drury Drive;
38. Educational Drive	Old Colchester Road;
39. Educational Drive	Main Street (VT-15);
40. Elm Street	Maple Street (VT-117);
41. Fairview Drive	Main Street (VT-15);
42. Grant Street	Maple Street (VT-117);
43. Grant Street	Jackson Street;
44. Greenwood Avenue	Cascade Court;
45. Grove Street	Central Street (North and South);
46. Grove Street name change;	North Street (*North and South); *North deleted on 911
47. Grove Street	Main Street (VT-15);
48. Hawthorn Circle	Fairview Drive (East and West);
49. Hayden Street	West Street;
50. Hayden Street	Wilkinson Drive (South);
51. Hiawatha Avenue	West Street;
52. Hillcrest Road	Pearl Street (VT-15);
53. Hillcrest Road	Prospect Street;
54. Hubbells Falls Drive	Beech Street;
55. Hubbells Falls Drive	Juniper Ridge Road;
56. Huron Avenue	West Street;
57. Huron Avenue	Mohawk Avenue;
58. Iroquois Avenue	South Summit Street (East and West);

59. Ivy Lane	Central Street;
60. Juniper Ridge Road	Fairview Drive;
61. Killoran Drive	West Street;
62. Kings Court	Maple Street (VT-117);
63. Lamoille Street	East Street;
64. Lincoln Terrace	Lincoln Street (VT-2A);
65. Lincoln Terrace	School Street;
66. Locust Lane	Hubbells Falls Drive;
67. Locust Lane	Beech Street;
68. Mansfield Avenue	Brickyard Road;
69. Mansfield Avenue	Maple Street (VT-117);
70. Maplewood Lane	Maple Street (VT-117);
71. McGregor Street	Jackson Street;
72. Meadow Terrace	Drury Drive;
73. Mohawk Avenue	South Summit Street;
74. Nahma Avenue	South Street;
75. North Street	Central Street;
76. North Street	Lincoln Street (VT-2A);
77. North Street	Grove Street (North) * <i>to be deleted on 911 name change;</i>
78. North Street	Old Colchester Road * <i>effective on 911 name change;</i>
79. North Hillcrest Road	Hillcrest Road;
80. Oak Street	Maple Street (VT-117);
81. Old Colchester Road	Colchester Road (VT-2A);
82. Old Colchester Road	North Street; * <i>effective on 911 name change;</i>
83. Orchard Terrace	Iroquois Avenue (North and South);
84. Orchard Terrace	South Street;
85. Orleans Road	Upper Main Street (VT-15) * <i>effective upon completion;</i>
86. Orleans Road	Juniper Ridge Road; * <i>effective upon completion;</i>
87. Owiassa Avenue	Hiawatha Avenue;
88. Park Avenue	Pleasant Street;
89. Park Terrace	Park Street (VT-2A);
90. Park Terrace	School Street;
91. Pleasant Street	Main Street (VT-15);
92. Pleasant Street	Mansfield Avenue;
93. Prospect Street	Lincoln Street;
94. Railroad Avenue	Central Street;
95. Railroad Avenue	Main Street (VT-15);
96. Railroad Street	Main Street (VT-15);
97. Railroad Street	Maple Street (VT-117);
98. Redwood Terrace	Cascade Court;
99. Rivendell Drive	Maple Street (VT-117);
100. Rivendell Drive	Briar Lane;
101. Rosewood Lane	Briar Lane;
102. Rosewood Lane	Mansfield Avenue;
103. School Street	Pearl Street (VT-15) (North and South);

104.	School Street	Lincoln Terrace;
105.	Seneca Avenue	South Summit Street (East and West);
106.	Silver Bow Terrace	Park Street (VT-2A);
107.	South Hill Drive	Southview Road;
108.	South Hill Drive	Greenwood Avenue;
109.	South Hill Drive	Redwood Terrace (North and South);
110.	South Street (East and West)	West Street;
111.	South Summit Street	West Street;
112.	Southview Road	South Street;
113.	Southview Road	Redwood Terrace;
114.	Stanton Drive	River Street;
115.	Sugartree Lane	Brickyard Road (East and West);
116.	Summit Street	Prospect Street;
117.	Sycamore Lane	Juniper Ridge Road (North and South);
118.	Taft Street	Main Street (VT-15);
119.	Tamarack Drive	Beech Street (North and South);
120.	Tyler Drive	Wilkinson Drive (North and south);
121.	Upland Drive	Drury Drive;
122.	Vale Drive	Countryside Drive;
123.	Vale Drive	Brickyard Road;
124.	Warner Avenue	Pearl Street (VT-15);
125.	Wenonah Avenue	West Street;
126.	West Street	South Street;
127.	West Street	West Street Extension (East and West);
128.	West Street Extension	West Street;
129.	West Hillcrest Road	Pearl Street (VT-15);
130.	Willeys Court	Pearl Street (VT-15);
131.	Williams Street	Willey's Court;
132.	Wilkinson Drive	South Street;
133.	Wilkinson Drive	Hayden Street (North);
134.	Woods End Drive	Rivendell Drive;
135.	Wrisley Court	Wrisley Street;
136.	Wrisley Street	Jackson Street;

815 Yield signs—Locations designated.

- A. The following streets, avenues and roads shall have erected thereon yield signs to control the traffic as stated below. All vehicles, motorcycles and other forms of common conveyance shall yield to all traffic and assure that the way is clear of all motor vehicles, bicycles and pedestrians before entering the following streets or highways, when a yield sign so indicating is installed:

<u>STREET NAME</u>	<u>INTERSECTING STREET</u>
1. McGregor Street	Grant Street;
2. Memorial Way	Lincoln Street (VT-2A);
3. Mill Street	Mill Street;

Chapter 820

ONE-WAY STREETS AND TURNING MOVEMENTS

Sections:

- 821 One-Way Streets
- 822 Do Not Enter
- 823 Passing on One-Way Street; Marked Lanes
- 824 Turning restrictions—Locations.
- 825 Bicycle path use restrictions.

821 One-Way Streets.

A. The following streets are hereby designated as one-way streets, and all traffic and travel thereon, except pedestrians, shall pass in the directions indicated, and not otherwise.

<u>STREET NAME</u>	<u>STARTING POINT</u>	<u>ENDING POINT</u>
1. Ivy Lane	Main Street (VT-15)	Central Street;
2. Lincoln Place	Railroad Avenue	Lincoln Street (VT-2A);
3. Memorial Way	Main Street (VT-15)	Lincoln Street (VT-2A);
4. Mill Street	Park Street (VT-2A)	River Street;
5. Park Terrace	3 Park Terrace	School Street;
6. Prospect Street	Summit Street;	Lincoln Street (VT-2A)
7. River Street	Mill Street	Park Street (VT-2A);
<i>a. from the hours of 3:00 pm - 5:30 pm and 7:00pm to 7:30 pm.</i>		
8. School Street (North)	Lincoln Terrace;	Pearl Street (VT-15)
9. Summit Street	Pearl Street (VT-15)	Prospect Street;

822 Do Not Enter.

A. The following streets are hereby designated as “Do Not Enter” and all traffic and travel thereon shall not pass.

<u>STREET NAME</u>	<u>INTERSECTION STREET</u>
1. Ivy Lane	Central Street;
2. Lincoln Place	Lincoln Street (VT-2A);
3. Memorial Way	Lincoln Street (VT-2A);
4. Mill Street	River Street;
5. Park Terrace	School Street (south);
6. 4 Pearl Street	Pearl Street;
7. Prospect Street	Lincoln Street (VT-2A);
8. School Street (North)	Pearl Street;
9. School Street (South)	Part Terrace;
10. Summit Street	Prospect Street;

823 Passing on One-Way Street; Marked Lanes.

A. On the streets and roads in the Village of Essex Junction designated as one-way traffic, and on those streets and roads where, by appropriate pavement, street markings or signs more than one lane of traffic is designated

in the same direction, it shall become lawful to overtake and pass a vehicle proceeding in the same direction on either side thereof. The operator of any such vehicle, upon any such street shall, before turning their vehicle from one traffic lane into another traffic lane, indicate by hand signal or directional light their intentions so to do, and shall turn into the other lane only after using due care and caution to avoid accidents.

- B. Where traffic lanes are so marked to indicate their use for a right turn only, left turn only, through traffic only, or a combination of the above of same, no person shall operate a vehicle except in the direction so indicated by such markings.

824 Turning restrictions—Locations.

- A. No vehicle of any type, motorcycle, or other form of common conveyance, shall make right-hand turns from:

<u>STREET NAME</u>	<u>INTERSECTING STREET</u>
a. Main Street (VT-15)	Lincoln Street (VT-2A);
b. Park Street	River Street (from 3:00pm to 5:30pm and 7:00pm to 7:30pm)
c. River Street	Stanton Drive.

- B. No vehicle of any type, motorcycle, or other form of common conveyance, shall make left-hand turns from:

<u>STREET NAME</u>	<u>INTERSECTING STREET</u>
a. Main Street (VT-15)	4 Main Street;
b. Main Street (VT-15)	Maple Street (VT-117);
c. 1 Maple Street (VT-117)	Park Street (VT-2A);
d. Park Street (VT-2A)	River Street (from 3:00pm to 5:30pm and 7:00pm to 7:30pm)
e. Pearl Street (VT-15)	West Street Extension;
f. Pearl Street (VT-15)	4 Pearl Street;
g. School Street (South)	Park Terrace;
h. Stanton Drive	River Street (from 3:00pm to 5:30pm and 7:00pm to 7:30pm)

- C. No vehicle of any type, motorcycle, or other form of common conveyance, shall make any turns on red traffic signals at :

<u>STREET NAME</u>	<u>INTERSECTING STREET</u>
a. Main Street (VT-15)	Lincoln Street (VT-2A);
b. Pearl Street (VT-15)	West Street Extension;
c. Susie Wilson Road	Fort Parkway (VT-15).

- D. No vehicle of any type, motorcycle, or other form of common conveyance, shall turn on a red traffic signal when an illuminated sign indicating “**No Turn on Red**” symbol is displayed to drivers at the following intersections:

<u>STREET NAME</u>	<u>INTERSECTING STREET</u>
a. Lincoln Street (VT-2A)	Pearl Street (VT-15);
b. Maple Street (VT-117)	Main Street (VT -15);
c. Main Street (VT-15)	Lincoln Street (VT-2A);

- d. Park Street (VT-2A)
- e. Park Street (VT-2A)
- f. Pearl Street (VT-15)
- g. Pearl Street (VT-15)
- h. Pearl Street (VT-15)
- i. South Summit Street

- Maple Street (VT-117);
- River Street;
- South Summit Street;
- Park Street (VT-2A);
- West Street Extension;
- Pearl Street (VT-15).

E. No vehicle of any type, motorcycle, or other form of common conveyance, shall make U Turns at:

STREET NAME

INTERSECTION STREET

- a. Pearl Street (VT-15) westbound
- b. Pearl Street (VT-15) westbound
- c. Pearl Street (VT-15) eastbound
- d. Pearl Street (VT-15) westbound

- Susie Wilson Road;
- Warner Avenue;
- West Street Extension;
- West Street Extension.

825 Bicycle path use restrictions.

- A. No motor vehicle of any type shall be within all areas designated as a bicycle lane, multi-use recreation path or sidewalk.

**Chapter 830
SPEED LIMITS**

Sections:

- 831** **Twenty-five Miles per Hour Speed Limit.**
- 832** **Speed Limits above 25 Miles per Hour.**
- 833** **Exemptions for emergency vehicles.**

831 **Twenty-five Miles per Hour Speed Limit**

- A. No vehicle of any type, motorcycle, or other form of common conveyance, shall be operated at a speed in excess of twenty-five miles per hour on any road in the Village of Essex Junction except as provided in section 832.

832 Speed Limits above Twenty-five Miles per Hour

- A. No vehicle of any type, motorcycle, or other form of common conveyance, shall be operated at a speed in excess of that listed below and posted on the streets and roads named:

<u>STREET NAME</u>	<u>STARTING POINT</u>	<u>ENDING POINT</u>	<u>SPEED LIMIT</u>
Lincoln Street	0.043 ± mi North of North Street	Village limits	35
Main Street	Indian Brook	Village limits	30
Pearl Street (VT-15) WB	110 Pearl Street	West Street Extension	30
Pearl Street (VT-15) WB	West Street Extension	Susie Wilson Road	45
Pearl Street (VT-15) EB	Susie Wilson Road	300± ft West of West Street Extension	45
Pearl Street (VT-15) EB	300±ft West of West Street Ext.	Warner Avenue	35
Pearl Street (VT-15) EB	Warner Avenue	110 Pearl Street	30
River Street	Park Street (VT-2A)	Robinson Parkway	35

833 Exemptions for emergency vehicles.

- A. Drivers of authorized emergency vehicles are exempt from the provisions of this chapter as set forth in Title 23, section 1015, Vermont Statutes Annotated.

Chapter 840

WEIGHT LIMITS AND CONTROL OF THRU-TRUCK TRAFFIC

Sections:

- 841 Annual Overweight Permits - issued.**
- 842 Annual Overweight Permit - limitations.**
- 843 Overweight Permit - exclusions.**
- 844 Posting of permitted legal load limit.**
- 845 Weight Restrictions – Registered weight**
- 846 Overweight violations - Penalties**

841 Annual Overweight Permits - Issued

- A. No vehicle or other form of common conveyance shall operate on any Class 2, 3 or 4 Town Street, highway or bridge at a weight in excess of twenty-four thousand pounds, without an overweight permit issued by the Village, except as excluded under 843.

842 Annual Overweight permits - Limitations

- A. The Village may issue annual overweight permits for all Class 2, 3 and 4 town highways, streets and bridges with limited use restrictions as determined by the manager, the director of public works, or a designated representative of either official.
- B. Village overweight permits shall only be issued up to the legal state limits, as set forth in Title 23, Subchapter 15, Vermont Statutes Annotated.
- C. All issued overweight permits shall contain a provision limiting vehicles to fifteen thousand pounds (two axle), eighteen thousand pounds (three axle) and twenty thousand pounds (tractor trailer only) on gravel roads during posted seasonal period(s) of weakened structural road conditions (such as mud season).

843 Overweight Permit - exclusions.

- A. Overweight permits shall not be required for:
 - a. School buses,
 - b. Public agency transportation vehicles,
 - c. Emergency vehicles,
 - d. Vehicles owned by or performing work for the Village of Essex Junction.

- B. This article shall not apply to tractor, trailer, semi-trailer, motor trucks or any other motor vehicle making deliveries or emergency vehicles. This exemption shall also apply to motor vehicles originating from properties located on such street.

- C. Overweight permits shall not be required for emergency situations recognized by the manager, the director of public works, or a designated representative of either official, or chief of police or, in their absence, the shift supervisor; and vehicles with specific waivers granted by the legislative body, as the best interests of the Village may require.

844 Posting of permitted legal load limit.

- A. Village roads shall be posted to notify drivers of weight requirements.

- B. Village roads, accessible only from other Village roads with similar posted weight limits shall not be required to be signed, since vehicular access to the non-signed roads can only occur over posted (signed) roads.

845 Weight Restrictions – Registered weight

- A. Motor Trucks with a registered vehicle weight in excess of sixteen thousand pounds shall be prohibited from the following roads:

<u>STREET NAME</u>	<u>STARTING POINT</u>	<u>ENDING POINT</u>
a. Cherry Street	Curtis Avenue	South Summit Street
b. Crestview Road	Main Street (VT-15)	Drury Drive
c. Curtis Avenue	Pearl Street (VT-15)	Cherry Street
d. Drury Drive	Educational Drive	End of Drury Drive
e. Grove Street	Main Street (VT-15)	North Street
f. Iroquois Avenue	Park Street (VT-2A)	South Summit Street
g. Lincoln Terrace	Park Street (VT-2A)	School Street
h. North Street	Central Street	Lincoln Street (VT-2A)
i. Park Terrace	Park Street (VT-2A)	School Street
j. School Street	Pearl Street (VT-15)	Lincoln Terrace
k. School Street	Pearl Street (VT-15)	End of School Street (South)
l. South Street	Park Street (VT-2A)	West Street
m. South Summit Street	Pearl Street (VT-15)	West Street
n. West Street	South Street	End of West Street
o. West Street Extension	West Street	Pearl Street (VT-15)

846 Overweight violations – Penalties

- A. Penalties for violations shall be in accordance with the schedule established by Title 23, section 1391a, Vermont Statutes Annotated, Penalties for overweight operation.

**Chapter 850
PARKING**

Sections:

- 851 Authority**
- 852 No parking—Both sides of street.**
- 853 No parking—Single side of street.**
- 854 Time-limited parking areas.**
- 855 Restricted parking.**
- 856 Winter parking ban - December 1st through April 1st.**
- 857 Abandoned Vehicles**
- 858 General parking restrictions.**
- 859 Scofflaw law - Establishment and Maintenance of Scofflaw List**
- 860 Enforcement**
- 861 Parking Violations - Penalties**

851 Authority.

- A. Violations of this Chapter 850 shall be brought as civil violations pursuant to Title 24, section 1974a, Vermont Statutes Annotated.

852 No parking—both sides of street.

- A. The following streets are designated no parking on either side of the street right-of-way:

<u>STREET NAME</u>	<u>STARTING / ENDING POINT</u>
a. Brickyard Road	Main Street (VT-15) to Corduroy Road;
b. Central Street	Railroad Avenue to Educational Drive;
c. Crestview Road	Main Street (VT-15) to Drury Drive;
d. Densmore Drive	Main Street (VT-15) to Brickyard Road;
e. Hillcrest Road	to a point 90± feet south of Prospect Street;
f. Iroquois Avenue	to a point 60± feet westward from Park Street (VT-2A);
g. Lincoln Street (VT-2A)	to a point 150± feet northerly from Five Corners;
h. Lincoln Terrace	the entire length;
i. Main Street (VT-15)	100± feet northeasterly from Five Corners;
j. Main Street (VT-15)	Railroad Street to Village limits;
k. Mansfield Avenue	Brickyard Road to Rosewood Lane;
l. Maple Street (VT-117)	the entire length;
m. Memorial Way	the entire length;
n. Mill Street	the entire length;
o. Old Colchester Road	the entire length; removed residential parking

- p. Park Terrace
- q. Park Street (VT-2A)
Tracks;
- r. Pearl Street (VT-15)
- s. Prospect Street
- t. Railroad Street
- u. Rivendell Drive
- v. River Street
- w. South Summit Street
- x. South Street
- y. West Street
- z. West Street Extension

- the entire length;
- Five Corners to 27 Park Street (VT-2A) Northern Railroad
- the entire length;
- to a point 200 ± feet from Lincoln Street (VT-2A);
- the entire length except west side designated spaces;
- to a point 200 ± feet North of Maple Street (VT-117);
- the entire length;
- the entire length;
- Park Street (VT-2A) to West Street;
- South Street to West Street Extension;
- West Street to Pearl Street (VT-15).

853 No parking—Single side of street.

A. The following streets are hereby designated no parking on single side of street:

<u>STREET NAME</u>	<u>SIDE / STARTING / ENDING POINT</u>
a. Beech Street	west side, 20± ft North and South of Sweetwater Lane;
b. Cascade Street	south side, to a point 300±ft East of 35 Cascade St;
c. Church Street	east side, Main Street (VT-15) to a point 320 ± feet South;
d. Church Street	west side, Main Street (VT-15) to a point 100± feet South;
e. East Street	west side, Maple Street (VT-117) to Church Street;
f. Grove Street	west side, Central Street and Main Street (VT-15);
g. Hiawatha Avenue	east side, Hiawatha School Property;
i. During school hours;	
h. Hiawatha Avenue	west side, Owaissa Avenue to Nahma Avenue;
i. During school hours; residents are exempt;	
i. Iroquois Avenue	north side, Park Street (RT-2A) to Orchard Terrace;
j. Lincoln Street (VT-2A)	west side, Five Corners to Lincoln Terrace;
k. Lincoln Street (VT-2A)	west side, Prospect Street to a point 150 ± feet North;
l. Lincoln Street (VT-2A)	west side, 54 Lincoln Street to Village limits;
m. Lincoln Street (VT-2A)	east side, Central Street to St. James Place;
n. Maplewood Lane	west side, 500± feet from Maple Street (VT-117);
o. Mansfield Avenue	west side, Maple Street (VT-117) to Rosewood Lane;
p. Park Street (VT-2A)	west side, from Iroquois Avenue 87± feet south;
q. Park Street (VT-2A)	as signed, and in agreement with the Department of
Transportation of the state of Vermont;	
r. Prospect Street	north side, Hillcrest Road to Lincoln Street;
s. Prospect Street	south side, Summit Street to 36 Prospect Street;
t. Railroad Avenue	east side 140± feet south of Central Street;
	(designated bus parking only)
u. Railroad Street	east side, entire length;
v. School Street - north	east side, Pearl Street (VT-15) to 44 School Street;
w. School Street- south	east side, Pearl Street (VT-15) to Park Terrace;
x. School Street- south	west side, Pearl Street (VT-15) to a point 70± feet South;

- y. South Street north side, from West Street to Nahma Avenue;
- z. Summit Street west side, Pearl Street (VT-15) to Prospect Street;
- aa. Summit Street east side, 17 Summit Street to 19 Summit Street;

- B. The following streets are hereby designated no parking – loading zone:
- a. 39 Lincoln Street east side.

854 Time-limited parking areas.

- A. The following streets are hereby designated as Time-limited Parking Areas:

<u>STREET NAME</u>	<u>STARTING/ENDING POINT</u>	<u>TIME</u>
a. Central Street	Lincoln Street to the railroad tracks	15 minutes;
b. Lincoln Place	both sides 8:00 am to 5:00 pm	1 hour;
c. Lincoln Place	both sides 5:01 pm to 7:59 am	2 hours;
d. Lincoln Street (VT-2A)	11 Lincoln Street	1 hour;
e. Main Street (VT-15)	both side Five Corners to railroad tracks	1 hour;
f. Park Street	34 Park Street, excluding handicap spaces	2 hours;
g. Park Street	39 Park Street	1 hour;
h. Railroad Avenue	both sides from 8:00 am to 5:00 pm	1 hour;
i. Railroad Avenue	both side from 5:01 pm to 7:59 am	2 hours;
j. Summit Street	Summit Street School Property line (During school hours September 1 thru June 15)	15 minutes.

- B. Exemptions.

- a. Those businesses on Railroad Avenue which can demonstrate that the nature of their business requires that heavy items be moved from a business vehicle to the store throughout the day can apply to the Village of Essex Junction legislative body for a maximum of one permit which would exempt them from the one-hour daytime parking limit on Railroad Avenue. This permit would be good for one year and would be subject to revocation by the legislative body for cause.

855 RESTRICTED PARKING

- A. **Residential Only:** No person shall park any vehicle on the following streets designated as “residential parking” Monday through Friday, 7:00 AM to 3:00 PM, September 1st through July 1st.

<u>STREET NAME</u>	<u>STARTING/ENDING POINT</u>
a. Brookside Avenue	entire length;
b. Crestview Road	entire length;
c. Drury Drive Extension	entire length;
d. Drury Drive	entire length;
e. Grove Street	North Street to Central Street;
f. Meadow Terrace	entire length;
g. North Street	entire length;
h. Upland Drive	entire length;

- B. For this section, it shall be prima facie proof the registered owner of the vehicle on record with Vermont Department of Motor Vehicles is a resident of such street.
- C. Nothing in this section shall prevent residents from having family or friends visit.
- D. **Park Street School-Upper Lot:** No person shall park any vehicle or trailer that is designated “Park Street School Parking Only” Monday through Friday from 6:00am to 6:00pm.
- E. **Municipal Parking Lots:** No parking shall be permitted in the Village parking lots between the hours of 12:00 midnight and 6:00 am. A person who is actively charging their vehicle at a charging station is exempt. However, the exemption does not apply during the winter parking ban, which is from December 1 through April 1.
- F. Vehicles parked as permitted under this section shall be subject to all other parking requirements of this Ordinance.

856 WINTER PARKING BAN - December 1st through April 1st.

- A. No person shall park or leave unattended a vehicle of any type on any street, road, or right-of-way in the Village of Essex Junction during the period of December 1st through April 1st of the next year between the hours of 12:00 midnight and 7:00 a.m. The parking or leaving of any vehicle in violation of this section is hereby declared to be a public nuisance.
- B. Exemptions
 - a. Exemptions may be granted by the chief of police or, in their absence, the shift supervisor on duty. All exemptions will be entered into a spreadsheet maintained with police dispatch that will contain:
 - i. The start and end date of the exemption;
 - ii. The street location;
 - iii. The supervisor approving exemption;
 - iv. The make, model and color of vehicle;
 - v. The registration and issuing state;
 - vi. The phone number of the person requesting exemption; and
 - vii. The owner of the vehicle.

857 Abandoned Vehicles

- A. Leaving dismantled, non-operating or unregistered vehicles within the public right-of-way is prohibited. No person shall leave any partially dismantled, non-operative, wrecked, junked or unregistered vehicle on any street or highway within the Village of Essex Junction.

858 General Parking Restrictions

- A. No operator or driver shall stop, stand or park a motor vehicle or other vehicle on any street under any of the following conditions:
- a. on a sidewalk or bike lane;
 - b. within an intersection;
 - c. on a crosswalk;
 - d. on any railroad tracks;
 - e. any place where official signs prohibit stopping, standing or parking;
 - f. in front of a public or private driveway;
 - g. within fifteen feet of a fire hydrant;
 - h. within any designated fire lane;
 - i. within thirty feet of an intersection with another street or road or designated crosswalk;
 - k. in any manner to impede or obstruct emergency vehicles;
 - l. on a two-way roadway except when the vehicle's right-hand wheels (passenger side of vehicle) are parallel to and within 12 inches of the right-hand curb or if there is no curb, within 12 inches of the edge of the roadway.
 - m. on a one-way roadway except when the vehicle is parallel to and within 12 inches of a curb or, if there is no curb, within 12 inches of the edge of the roadway, in the direction of authorized traffic movement
 - n. in any manner that blocks any intersection, street, lane, or alley identified by cross hatch marks and/or signs that say "Do not block";
 - o. parking or storage of equipment or unregistered vehicles or trailers within the municipality's right-of-way is prohibited;
 - p. in any space specified as reserved for a bus stop;
 - q. in any space specified as handicap w/out a valid permit.

859 SCOFFLAW -Establishment and Maintenance of Scofflaw List

- A. The chief of police or designee is hereby authorized to create and maintain a list of all vehicles which have accumulated within the preceding thirty-six months, three or more unpaid parking violations. Before placing any vehicle on said list, the chief of police or designee shall notify the registered owner of this proposed action. The notice will be sent by first class mail or delivered by a designee, to the address on record at the State Department of Motor Vehicles, on forms prescribed and provided by the chief of police and shall:
- a. describe the year, make and vehicle identification number of the vehicle;
 - b. contain a list of the unpaid tickets and the total amount of accumulated charges; and
 - c. provide a warning that unless said charges are paid within fifteen (15) days of the date of the notice, said vehicles will be placed on the scofflaw list forthwith.
- B. Removal and Storage of Vehicles
- a. Any vehicle which has been placed on the scofflaw list and is parked on any public street or in any other place within the Village of Essex Junction where the parking or leaving of said vehicle is governed by village ordinance may be removed and stored until the charges for all outstanding fines are paid.
- C. Record of Removed Vehicle
- a. The chief of police and the owner of any public garage to which such vehicle is removed shall keep a record of each vehicle so removed by manufacturer's trade name or make, registration number or vehicle identification number if the vehicle is not registered, registered owner if the vehicle bears Vermont registration, such other descriptive matter as may be necessary to identify such vehicle, and

the name and address of any claimant thereof. The chief of police or designee shall, in addition, keep a record showing date of such removal, place to which such removal is made and the reason for such removal. All such records shall be open to public inspection during normal business hours, and the chief of police or designee shall publish in media forums in the town the record of any vehicle which shall remain unclaimed for a period of five days

D. Reclaiming of Vehicle

- a. Before the owner shall be permitted to reclaim a vehicle, which has been removed, the owner shall:
 - i. Furnish satisfactory evidence to the chief of police or designee and to the owner or person in charge of such public garage of his identity and of his ownership of such vehicle;
 - ii. Pay to the police department all charges for removing said vehicle and all charges for the storing or parking thereof, the publication of record of removal and all outstanding fines; and
 - iii. Sign a written receipt acknowledging delivery of said vehicle.

E. Charges

- a. No charges made or incurred hereunder shall be in excess of the rate ordinarily charged by the person making such removal or doing such storing or parking, and if such removal, storing or parking is done by the police department, such charges shall not exceed the amount established by the manager.

860 Enforcement

- A. Violations of the provisions in this Chapter 850 are considered to be civil traffic violations that fall under the jurisdiction of the Vermont Judicial Bureau in accordance with Title 24, sections 1974a and 1977, Vermont Statutes Annotated.
- B. State law authorizes the court administrator to refer past-due judgments to a designated collection agency (see Title 4 section 1109(d) and Title 13, section 7171, Vermont Statutes Annotated). Persons who fail to pay their fines within 30 days will be sent to a collection agency for collection. In addition, the vehicles of such persons may be placed on the scofflaw list established and maintained pursuant to Section 859 above.

861 Parking Violations – Penalties

- A. A person who is charged with committing a parking violation shall submit a fine in the amount established under subsection (C) of this section.
- B. It shall be prima facie proof the registered owner, rental agency or company was in control of the vehicle at the time of the violation.
- C. Fines for parking violations will be as follows:

<u>Violations</u>	<u>Section</u>	<u>Waiver Fine</u>	<u>Civil Penalty</u>
ABANDONED VEHICLE	857	\$25.00	\$50.00
UNREGISTERED VEHICLE/TRAILER/ EQUIPMENT	858(A)(o)	\$25.00	\$50.00
BLOCKING INTERSECTION	858(A)(b)	\$50.00	\$100.00
DO NOT BLOCK- STREET/ALLEY/DRIVEWAY	858(A)(f/n)	\$50.00	\$100.00
BUS STOP	858(A)(p)	\$25.00	\$50.00

FIRE HYDRANT	858(A)(g)	\$50.00	\$100.00
FIRE LANE	858(A)(h)	\$50.00	\$100.00
HANDICAPPED	858(A)(q)	\$100.00	\$200.00
NO PARKING -STREETS	852(A)	\$25.00	\$50.00
NO PARKING – SINGLE SIDE OF STREET	853(A)	\$25.00	\$50.00
NO PARKING – SIGNS	858(A)(e)	\$25.00	\$50.00
TIMED PARKING	854(A)	\$25.00	\$50.00
TOO CLOSE TO INTERSECTION	858(A)(i)	\$25.00	\$50.00
VEHICLE ON CROSSWALK	558(A)(c)	\$50.00	\$100.00
RESTRICTED PARKING	855	\$25.00	\$50.00
VEHICLE OBSTRUCTING SIDEWALK / BIKE PATH	858(A)(a)	\$50.00	\$100.00
PARKED LEFT OF CURB	858(A)(l)	\$25.00	\$50.00
ONE- WAY STREET PARKING	858(A)(m)	\$25.00	\$50.00
PARKED W/ WHEEL ON TOP OF CURB/ TOO FAR FROM CURB	858(A)(l)	\$25.00	\$50.00
PARKED ON RAILROAD TRACKS	858(A)(d)	\$50.00	\$100.00
WINTER PARKING BAN	856(A)	\$25.00	\$50.00
IMPEDING EMERGENCY VEHICLES	858(A)(k)	\$150.00	\$300.00
ANY OTHER PARKING VIOLATION	850	\$25.00	\$50.00

D. Authority to Remove vehicles.

- a. The parking or leaving of any vehicle in violation of this Chapter 850 is hereby declared to be a public nuisance. The chief of police or designee may remove any vehicle parked, or cause it to be removed, at the sole expense of the registered owner of such vehicle.
- b. Any vehicle removed for violating this Chapter 850 shall be impounded until lawfully claimed by the owner thereof or legally disposed of.

E. Charges

- a. No charges made or incurred shall be in excess of the rate ordinarily charged by the person making such removal or doing such storing or parking, and if such removal, storing or parking is done by the police department, such charges shall not exceed the amount established by the manager.

Chapter 870

CLOSURE OF HIGHWAYS – FLOODING OR OTHER EMERGENCY EVENTS

Sections:

- 871** Persons responsible for closure order
- 872** Written permission required
- 873** Prohibited action on closure order
- 874** Penalties
- 875** Applicability to other ordinance section

871 Persons responsible for closure order.

- A. The public works director or chief of police or a designated representative(s) in their absence may order the closure of any Village highway when the highway is or it appears will become unsafe for public travel by virtue of flooding or other emergency events.

872 Written permission required.

- A. Except with the written permission of the public works director or chief of police or designated representative(s) in their absence, no person shall drive a vehicle over any highway across which there is a gate or barrier indicating that the highway is closed to public travel.

873 Prohibited action or closure order.

- A. After closure, no person shall drive through or around any closed gate or barrier on the highway, open or attempt to remove any such gate or barrier or cause any damage to the gate or barrier.

874 Penalty for violation.

- A. Any person who violates the provisions of Section 873 hereof shall be liable for all costs incurred by the Village for the repair or replacement costs incurred by the Village, including the cost of emergency services or towing made necessary by violation of this ordinance.

875 Applicability to other ordinance sections.

- A. The foregoing provisions are separate from and in addition to any other ordinance of the Village of Essex Junction or Vermont Statutes regulating traffic or highway use.

Chapter 880

SPECIAL OCCASIONS

Section:

881	Authority
882	Purpose
883	Exceptions to the speed limit – provisions
884	Permit to close or obstruct public highway

881 Authority.

- A. This ordinance is enacted by the Village of Essex Junction legislative body to promote the public good, health, safety, and welfare of the Village and Title 23, section 1010, Vermont Statutes Annotated, and pursuant to its authority under Article I of the Village Charter.

882 Purpose of provision.

- A. The purpose of this ordinance is to regulate traffic in the event there is a public occasion, maintenance or repair to a Village highway or state aid streets and highways to prevent accident or injury to people. The legislative body find that whenever there is a public occasion or repair or maintenance on a public highway, it appears that traffic will be congested by reason of such events. In order to ensure the public good, the Village of Essex Junction finds that it is necessary to pass a special regulation set forth in the section below.
- B. The Public Works or Police Departments may close such street to parking of vehicles by causing signs to be posted thereon in conspicuous locations indicating the prohibition of parking and the hours of the ban is in effect.

883 Exceptions to the speed limit ordinance provisions.

- A. During such time that there is any maintenance, construction or repair to any public highway, the speed limit of such public highway may be changed and/or motor vehicular traffic may be excluded for such public highway and such changes in the speed limit or exclusion of motor vehicles from public highways shall be conspicuously posted near all affected areas.

884 Permit to close or obstruct a public highway.

- A. A permit shall be obtained from the Village by person or person(s) requesting such closure prior to the closure or obstruction of a highway (excluding the Village workforce in the performance of their duties). The Village may charge a permit fee or require a financial deposit for services performed by the Village relative to terms and conditions of the permit.

Title 87
Chapter 7.01
MOTOR VEHICLES, TRAFFIC AND PARKING ORDINANCES
GENERAL PROVISIONS

Chapters:

- ~~7.01800~~ 7.01800 General Provisions
- ~~8107.04~~ 8107.04 Traffic Lights and Stop Signs
- ~~8207.08~~ 8207.08 One-Way Streets and Turning Movements
- ~~7.12830~~ 7.12830 Speed Limits
- ~~8407.16~~ 8407.16 Weight Limits and Control of Thru-Truck Traffic
- ~~7.20850~~ 7.20850 Parking
- ~~7.24860~~ 7.24860 Towing
- ~~7.30870~~ 7.30870 Closure of Highways for Flooding and Other Emergency Events
- ~~7.40880~~ 7.40880 Special Occasions—Town Highway Maintenance
- ~~7.50~~ 7.50 Severability

Chapter 7-01800

GENERAL PROVISIONS

Sections: ~~Code Adoption~~

~~7-01-01-010~~ Adoption Authority

~~8027-01-020~~ Purpose

~~7-01-030~~ Definitions

~~87-01-040~~ Enforcement

~~8057-01-050~~ Violations – Penalties

~~7-01-060~~806 Severability

7-01-010-801 Adoption authority

- A. Pursuant to the provisions of Title 23, ~~Chapter 13X, Subchapter 1 and Vermont Statutes Annotated, section 1007 and 1008,~~ and Title 24, ~~Chapter 59,~~ Vermont Statutes Annotated, ~~section 1971 and 2291 (1), (4), and (5),~~ and the ~~Charter of the Town of Essex Village of Essex Junction, the Selectboard legislative body of the Town of Essex hereby it is ordain~~ed by the ~~Selectboard of the Town of Essex~~ that the following Motor Vehicles, and Traffic and Parking Ordinances is adopted for the ~~Town of Essex Village of Essex Junction~~ Essex. ~~This ordinance is adopted pursuant to the authority of Title 24, Vermont Statutes Annotated, Chapter 59 and the Town of Essex,~~ and is designated as a civil ordinance.
- B. The adoption of this ~~ordinance code~~ shall not effect prosecution for ~~ordinance~~ violations committed prior to the effective date of this ~~ordinance code~~, does not waive any fee or penalty due or not paid on the effective date of ~~this code~~, and does not affect the validity of any bond, letter of credit or cash deposit posted, filed or deposited pursuant to the requirements of any ~~other~~ ordinance.

7-01-020802 Purpose

- A. In the interest of the public health, safety and welfare of the ~~Town of Essex~~ Village of Essex Junction, this ordinance is adopted to establish special traffic and parking regulations on the public highways within the ~~Town of Essex~~ Village of Essex Junction, Vermont.

7-01-030803 Definitions

- A. Words and/ or phrases when used in the ordinance shall, for ~~the purposes~~ of this ordinance, have the meanings respectively ascribed to them ~~herein in this article~~, except when the context otherwise requires.
- B. Whenever any words and/ or phrases used herein are not defined, but are defined in the state statute regulating the operation of vehicles, ~~Any~~ such definition therein shall be deemed to apply to such words or phrases used herein, except ~~when~~ the context otherwise requires.
- C. The definitions of ~~Title 23, section 4,~~ Vermont Statutes Annotated ~~5-4~~ are incorporated ~~herein~~ by reference.

7-01-040804 Enforcement:

Formatted: Centered, Line spacing: single

Formatted: Line spacing: single

Formatted: Justified

Formatted: Justified

Formatted: Justified

Formatted: Indent: Left: 0", First line: 0"

A. This is a civil ordinance and shall be enforced by Enforcement Officials in the Vermont Judicial Bureau in accordance with Title 24, Chapter 59 -V.S.A. § 1974a et seq. and 1977 and Title 23, VSA Chapter 13, Vermont Statutes Annotated.

7.01.050805 Violations – Penalties:

A. Any person who violates any provision of this Title 7, regulations in Chapters 7.04 through 7.16 Title 8, Sections 810- 840 (7.4 – 7.16) shall be are considered to have committed be a civil traffic violations that falls under the jurisdiction of the Vermont Judicial Bureau and have penalties shall be assessed according to the Judicial Bureau Waiver Penalty sSchedule of fines in effect at the time of the violation, as the same shall be amended from time to time.

Formatted: Indent: Left: 0", Tab stops: 0", Left + Not at 0.17" + 0.19" + 0.88" + 1.04"

Formatted: Indent: Left: 0.25", Hanging: 0.25", Tab stops: 0.5", Left + Not at 0.42" + 0.88" + 1.04"

7.01.060806 -Severability

Formatted: Font: Not Bold

Formatted: Indent: Left: 0", Hanging: 0.31", Tab stops: 0.06", Left + Not at 0.17" + 0.42" + 0.88" + 1.04"

Formatted: Font: Not Italic

Formatted: Indent: Left: 0.31", Hanging: 0.19", Tab stops: 0.5", Left + 0.56", Left + Not at 0.88"

A. If any portion of this ordinance and any amendments made hereto are found held unconstitutional or invalid by a court of competent jurisdiction, the remainder of this ordinance and amendments made hereto shall not be affected by such finding, and shall remain in full force and effect. If any statute referred to in this ordinance shall be amended this ordinance shall be deemed to refer to such statute as amended.

CHAPTER 7.02
Intentionally left blank
[Reserved]

CHAPTER 7.03
Intentionally left blank
[Reserved]

Chapter 7.04810
TRAFFIC LIGHTS AND STOP SIGNS

Sections:

- ~~7.04.010811~~ Traffic Control Signals - Meaning.
- ~~87.04.02012~~ Traffic Control Signals - Location.
- ~~7.04.030813~~ Additional Traffic-Control Devices.
- ~~7.04.040814~~ Stop signs—Locations designated.
- ~~7.04.050815~~ Yield signs—Locations designated.
- ~~7.04.070~~ Violation—Penalty.

~~7.04.010811~~ Traffic Control Signals - Meaning

A. Whenever traffic is controlled by traffic-control signals, exhibiting the words "Go," "Caution," or "Stop," or exhibiting different colored lights or colored lighted arrows, successively one at a time or in combination, ~~or with arrows, only~~ the following colors ~~only~~ shall be used, except for special pedestrian signals carrying a word legend, and said terms and lights shall indicate and apply to drivers of vehicles and pedestrians as follows:

Formatted: Justified

B. Steady ~~g~~Green signal:

a. Vehicular traffic facing the signal, except when prohibited by law from passing a stopped school bus, may proceed straight through or turn right or left unless a sign at such place prohibits either such turn. ~~But~~ vehicular traffic, including vehicles turning right or left, shall yield the right of way to other vehicles ~~or and~~ to pedestrians lawfully within the intersection or on an adjacent crosswalk at the time such signal is exhibited.

Formatted: Justified

b. Pedestrians facing the signal may proceed across the roadway within any marked or unmarked crosswalk.

Formatted: Justified

Formatted: Justified

Commented [WE1]: Can a driver be cited for being in the intersection when the light turns red?

Commented [RK2R1]: No, they cannot if they are beyond the stop bar prior to the light turning red.

Formatted: Font color: Red, Strikethrough

Formatted: Font color: Red, Strikethrough

Formatted: Font color: Red

Formatted: Font color: Red, Strikethrough

Formatted: Font color: Red

Formatted: Justified

Commented [RK3]: Cleaned up language – used language from T23

Formatted: Strikethrough

Formatted: Justified

Commented [WE4]: Stricken because it appears redundant with previous sentence. Any reason why the last part of the sentence is stricken?

Formatted: Font color: Red

Formatted: Font color: Red, Strikethrough

Formatted: Justified

Formatted: Not Highlight

Formatted: Strikethrough, Highlight

Commented [WE5]: Are there any intersections in Essex where a left on red is allowed?

Formatted: Strikethrough

Formatted: Strikethrough, Highlight

Commented [WE6]: This sentence is a little confusing.

Formatted: Indent: Left: 1", No bullets or numbering

Formatted: Font color: Red, Strikethrough

Commented [WE7]: This appears to conflict with the state law allowing right turns on red.

Commented [RK8R7]: Cleaned the language by taking it from T23

Formatted: Font color: Red, Strikethrough

Formatted: Indent: Left: 1", Space After: 0 pt, Line spacing: single, Don't adjust space between Latin and Asian text, Don't adjust space between Asian text and numbers

Formatted: Justified

Formatted: Justified

Formatted: Justified

C. Steady ~~Y~~Yellow signal:

a. Vehicular traffic facing the ~~steady yellow~~ signal is thereby warned that a red signal will be exhibited immediately thereafter and such vehicular traffic shall not enter ~~or be crossing~~ the intersection ~~when the red signal is exhibited~~.

b. ~~Pedestrians facing a steady yellow signal, unless otherwise directed by a pedestrian-control signal, are advised that there is insufficient time to cross the roadway before a red signal is shown, and no pedestrian shall start to cross the roadway. Unless otherwise directed by a pedestrian control signal, No pedestrian facing the steady yellow signal shall enter the roadway unless they can do so safely and without interfering with any vehicular traffic.~~

D. Steady ~~R~~red ~~S~~signal:

a. Vehicular traffic facing the ~~steady red~~ signal shall stop at a clearly marked stop line and / or before entering the crosswalk on the near side of the intersection, but if none, then before entering the ~~crosswalk on the near side the intersection~~, ~~and shall remain standing until steady green is shown~~.

b. ~~Except when a sign or signal is in place prohibiting a turn, vehicular No vehicular traffic facing any steady red signal may cautiously enter the intersection to turn right, ~~or to turn left from a one-way street into a one way street after stopping as required in subsection (a). This traffic shall yield the right-of-way to pedestrians lawfully within an adjacent crosswalk and to other traffic lawfully using the intersection. No motorist shall turn right when facing a red arrow signal indication unless a regulatory sign is present which permits the movement.~~~~

~~b. _____ shall turn right on a solid red signal or solid red arrow when a sign or no right turn sign or an illuminated signal is in place prohibiting a turn. _____ is in place prohibiting a turn.~~

c. ~~Unless otherwise directed by a pedestrian-control signal, n~~o pedestrian facing the ~~a steady red~~ signal alone shall enter the roadway.

E. Red with green arrow:

a. Vehicular traffic facing such signal may cautiously enter the intersection only to make the movement indicated by such ~~arrow, but arrow but~~ shall yield the right ~~of~~ way to pedestrians and to other traffic lawfully using the intersection.

F. Whenever an illuminated flashing red or yellow signal is used in a traffic sign or signal it shall require obedience by vehicular traffic as follows:

- a. Flashing red: When a red lens is illuminated with rapid intermittent flashes, drivers of vehicles shall stop before entering the nearest crosswalk at an intersection or at a limit line when marked, or, if none, ~~then~~ before entering the intersection, and the right to proceed shall be subject to the rules applicable after making a stop at a stop sign. This section does not apply to railroad grade crossings.
- b. Flashing yellow: When a yellow lens is illuminated with rapid intermittent flashes, drivers of vehicles may proceed only with caution.

Formatted: Justified

Formatted: Justified

Cross References: Operation of Vehicles.

See Regulation in municipalities 23 VSA 1008;

See Restriction of controlled access roadway 23 VSA 1009;

See Traffic control signals 23 VSA 1022;

See Flashing signals 23 VSA 1024.

7.04.020812 Traffic Control Signals – Location

Formatted: Indent: Left: 0.06", Hanging: 0.88", Tab stops: 0.5", Left + Not at 0.94"

- A. ~~Permanent The stop and go~~ traffic-control lights now or hereafter located and in operation at the following intersections ~~are authorized to shall be continued~~ in use and operation:

Formatted: Font color: Red

STREET NAME	INTERSECTING STREET(S)
1. Allen Martin Drive	Jericho Road (VT 15); <i>* effective upon completion</i>
2. Blair Road	Susie Wilson bypass, Kellogg Road, Susie Wilson Road;
3.1. Brickyard Road	Main Street (VT-15), Crestview Road;
4. Browns River Road (VT 128)	Center Road (VT 15), Towers Road and Jericho Road (VT 15);
5. Center Road (VT 15)	Old Stage Road, Upper Main Street (VT 15), Commonwealth Ave;
6. Center Road (VT 15)	Essex Way;
7. Center Road (VT 15)	Essex Shopping Center (90 Center Road), residence at 95 Center Road;
8. Center Road (VT 15)	Towers Road, Browns River Road (VT 128), Jericho Road (VT 15);
Circumferential Highway (VT 289) Exit 7 westbound	Colchester Road (VT 2A);
Circumferential Highway (VT 289) Exit 9 east/westbound	Upper Main Street (VT 15);
Circumferential Highway (VT 289) Exit 10 east/westbound	Essex Way;
9. Circumferential Highway (VT 289) Exit 12 eastbound	River Road (VT 117);
10.2. Crestview Road	Main Street (VT-15), Brickyard Road;
11. Commonwealth Ave.	Center Road (VT 15), Old Stage Road, Upper Main Street (VT 15);
12. Colchester Road (VT 2A)	Susie Wilson Bypass, Circumferential Highway (VT 289) (7 entrance ramp);
13. Colchester Road (VT 2A)	Circumferential Highway (VT 289) exit ramp at 7;
14. Essex Way	Circumferential Highway (VT 289) entrance / exit ramps at 10;
15. Essex Way	Center Road (VT 15);
16. Ethan Allen Drive	Fort Parkway (VT 15);
17.3. Franklin Street	Park Street (VT-2A), Iroquois Avenue;
18. Fort Parkway (VT-15)	Ethan Allen Avenue;
19. Gauthier Drive	Kellogg Road, Morse Drive;
20.4. Iroquois Ave Avenue	Park Street (VT-2A); Franklin Street;
21. Jericho Road (VT15)	Browns River Road (VT 128), Center Road (VT 15), Towers Road;

- ~~22. Jericho Road (VT-15)~~ ~~Sand Hill Road ***effective upon completion;*~~
- ~~23. Jericho Road (VT-15)~~ ~~Allen Martin Drive ***effective upon completion;*~~
- ~~Joshua Way~~ ~~Susie Wilson Road, 10 Susie Wilson Road;~~
- ~~24. Kellogg Road~~ ~~Susie Wilson Road, Blair Road, Susie Wilson bypass;~~
- ~~25. Kellogg Road~~ ~~Morse Drive, Gauthier Drive;~~
- ~~26. Kellogg Road~~ ~~New England Drive;~~
- ~~27.5. Lincoln Street (VT-2A)~~ ~~Pearl Street (VT-15), Park Street (VT-2A), Maple Street (VT-117), Main Street (VT-15);~~
- ~~28.6. Main Street (VT-15)~~ ~~Brickyard Road, Crestview Road;~~
- ~~29.7. Main Street (VT-15)~~ ~~Lincoln Street (VT-2A), Pearl Street (VT-15), Park Street (VT-2A), Maple Street (VT-117);~~
- ~~8. Maple Street (VT-117)~~ ~~Maple Street Extension, Robinson Parkway;~~
- ~~30.9. Maple Street Extension.~~ ~~Maple Street (VT-117), Robinson Parkway~~
- ~~31. Morse Drive~~ ~~Kellogg Road, Gauthier Drive;~~
- ~~32. New England Drive~~ ~~Kellogg Road;~~
- ~~33. Old Stage Road~~ ~~Upper Main Street (VT-15), Commonwealth Ave., Center Road (VT-15);~~
- ~~34.10. Park Street (VT-2A)~~ ~~South Street, River Street;~~
- ~~35.11. Park Street (VT-2A)~~ ~~Iroquois Ave, Franklin Avenue, Franklin Street;~~
- ~~36.12. Park Street (VT-2A)~~ ~~Maple Street (VT-117), Main Street (VT-15), Lincoln Street (VT-2A), Pearl Street (VT-15);~~
- ~~37.13. Pearl Street (VT-15)~~ ~~Park Street (VT-2A), Maple Street (VT-117), Main Street (VT-15), Lincoln Street (VT-2A);~~
- ~~38.14. Pearl Street (VT-15)~~ ~~South Summit Street;~~
- ~~39.15. Pearl Street (VT-15)~~ ~~West Street Extension, Pearl Street Jug Handle;~~
- ~~40.16. Pearl Street (VT-15)~~ ~~Susie Wilson Road;~~
- ~~41.17. Pearl Street (VT-15)~~ ~~Essex Shopping plaza, plaza, Post Office Square (75 -76 Pearl Street);~~
- ~~42. River Road (VT-117)~~ ~~Sand Hill Road;~~
- ~~18. River Street~~ ~~Park Street (VT-2A), South, South Street;~~
- ~~19. Robinson Parkway~~ ~~Maple Street (VT-117), Maple Street Extension;~~
- ~~43.~~
- ~~44. Sand Hill Road~~ ~~Jericho Road; ***effective upon completion*~~
- ~~45.20. South Street~~ ~~Park Street (VT-2A), River Street;~~
- ~~Susie Wilson Bypass~~ ~~Kellogg Road; Susie Wilson Road, Blair Road,~~
- ~~46. Susie Wilson Road~~ ~~Joshua Way, 10 Susie Wilson Road;~~
- ~~47. Susie Wilson Road~~ ~~Pinecrest Drive;~~
- ~~48. Susie Wilson Road~~ ~~Market Place, David Drive;~~
- ~~49. Susie Wilson Road~~ ~~Blair Road, Susie Wilson bypass, Kellogg Road;~~
- ~~Susie Wilson Road~~ ~~Blair Road, Susie Wilson bypass, Kellogg Road; 10 Susie Wilson Road~~
- ~~Susie Wilson Road, Joshua Way;~~
- ~~50. 10 Susie Wilson Road~~ ~~Susie Wilson Road, Pinecrest Drive;~~
- ~~51. Towers Road~~ ~~Center Road (VT-15), Jericho Road (VT-15), Browns River Road (VT-128);~~
- ~~52. Upper Main Street (VT-15)~~ ~~Circumferential Highway (VT-289) entrance / exit ramps eastbound and westbound at 9;~~
- ~~53. Upper Main Street (VT-15)~~ ~~Billie Butler Road / 72 Upper Main St;~~
- ~~54. Upper Main Street (VT-15)~~ ~~Old Stage Road, Commonwealth Avenue, Center Road (VT-15).~~

Formatted: Font color: Red

Formatted

Formatted: Indent: Left: 0.75", No bullets or numbering

~~7.04.030~~ 813 **Additional traffic-control devices.**

A. Other traffic-control devices of a mobile or portable nature may temporarily be utilized by the police, fire and public works departments for emergency situations as they deem necessary.

Formatted: Indent: Left: 0.25", Hanging: 0.19", Tab stops: 1.06", Left + Not at 1.04"

Cross References - Operation of Vehicles:

~~See Regulation in municipalities 23 VSA 1008;~~

~~See Restriction of controlled access roadway 23 VSA 1009;~~

~~See Special Occasions: town highway maintenance 23 VSA 1010;~~

~~See Authority of enforcement officers 23 VSA 1013;~~

~~See Obedience to traffic control devices 23 VSA 1021.~~

~~7.04.040814~~ **Stop signs—Locations designated.**

Formatted: Tab stops: 0.44", Left + Not at 1"

A. The following streets, avenues and roads shall have erected thereon stop signs ~~so as to~~ control the traffic as stated below. All vehicles, motorcycles and other forms of common conveyance shall be caused to come to a full stop by the operators thereof in obedience to the traffic-control signs. Such vehicles shall not proceed from the stop position until the road onto which it is proceeding is clear.

Formatted: Justified

<u>STREET NAME</u>	<u>INTERSECTING STREET(S)</u>
1. Abanaki Avenue	South Summit Street (East and West);
2. Abare Avenue	Susie Wilson Road;
3. Abare Avenue	Damon Drive;
4. Alder Lane	Brown's River Road (VT VT-128);
5. Alder Lane	Jericho Road (VT-15);
6. Alderbrook Road	Greenbriar Drive;
7. Allen Martin Drive	Jericho Road (VT-15) east / westbound;
8. Allen Martin Parkway	Sand Hill Road;
9.2. Algonquin Avenue	Iroquois Avenue (North and South);
10. Andrew Avenue	Gauthier Drive;
11.3. Aspen Drive	Beech Street (North and South);
12.4. Athens Drive	Main Street (VT-15);
13. Baker Street	Greenfield Road;
14. Baker Street	Logwood Circle;
15. Bashaw Drive	Sydney Drive (East and West);
16.5. Beech Street	Countryside Drive (East and West);
Billie Butler Drive	Billie Butler Drive; Carmichael Street;
17. Billie Butler Drive	Carmichael Street (North and South);
18. Blackberry Lane	Bobolink Circle;
19. Blair Road	Pioneer Street;
20. Blair Road	Susie Wilson Road;
21. Bluestem Road	Clover Drive;
22. Bluestem Road	Cedar Street;
23. Bixby Hill Road	Brown's River Road (VT-128);
24. Bobolink Circle	Clover Drive (North and South);

25-6. Briar Lane	Rosewood Lane (West)
26-7. Brickyard Road	Corduroy Road;
27. Brickyard Road	Main Street (VT-15);
28. Brigham Hill Lane	Brigham Hill Road;
29. Brigham Hill Road	Old Stage Road;
30-8. Brooks Avenue	Villa Drive;
31-9. Brooks Avenue	Warner Avenue;
32-10. Brownell Drive	West Street;
33. Bushey Lane	Gauthier Drive;
34. Butternut Court	Margaret Street;
35. Button Drive	Jackson Heights;
36. Button Drive	Pioneer Street;
37. Cabot Drive	Old Stage Road;
38. Cabot Drive	Chelsea Road;
39-11. Camp Street	Maple Street (VT-117);
_____ Carmichael Street	Billie Butler Drive;
_____ Carmicheal Street	Essex Way;
_____ Carmichael Street	Commonwealth Ave (North and *South)*effective upon
completion/acceptance;	
12. Cascade Court	Cascade Street;
13. Cascade Street	Park Street (VT-2A);
14. Cascadnac Avenue	West Street;
_____ Catella Road	Osgood Hill Road;
40. Catella Road	Osgood Hill Road;
41. Cascade Court	Cascade Street;
42. Cascade Street	Park Street (VT-2A);
43. Cascadnac Avenue	West Street;
44. Cavandish Court	Peacham Lane;
45. Cavandish Court	Weathersfield Bow;
46. Cedar Court	Cedar Street;
47. Cedar Street	Clover Drive;
48. Cemetary Road	Sand Hill Road;
49-15. Central Street	Lincoln Street (VT-2A);
50-16. Central Street	Educational Center Drive;
51-17. Central Street	Grove Street (East and West);
52-1. Carmichael Street	Billie Butler Drive;
53-1. Carmicheal Street	Essex Way;
54-1. Carmichael Street	Commonwealth Ave (North and *South)*effective
upon completion;	
55. Chapin Road	Towers Road;
_____ Chase Court	Jericho Road (VT-15); *effective upon acceptance;
56. Chelsea Road	Cabot Drive;
57-18. Cherokee Avenue	South Summit Street (East and West);
58-19. Cherry Street	South Summit Street (East and West);
59-20. Church Street	Main Street (VT-15);

Commented [RK9]: Changed from completion to acceptance, also ? on whether it is east and west or North. It will depend on what the intersection w/ commonwealth is – 4 way stop ?

Formatted: Font color: Red

Formatted: Font color: Red

Formatted: Font color: Red

Commented [RK10]: Changed from completion to acceptance

Formatted: Font color: Red

Formatted: Font color: Red

60-21. Church Street	East Street;
61. Cindy Lane	Tanglewood Drive;
62. Circle Drive	Jericho Road (VT 15);
63. Clara Hill Lane	Sand Hill Road;
64-22. Clems Drive	West Street;
65. Clover Drive	Towers Road;
66. Colbert Street	Abare Avenue;
67. Colbert Street	Blair Road;
68. Colonel Page Road	Old Stage Road;
69. Colonel Page Road	Chapin Road;
70. Commonwealth Ave	Carmichael Street (East and West) *effective upon acceptance completion;
71-23. Corduroy Road	Beech Street;
72-24. Corduroy Road	Briar Lane;
73-25. Countryside Drive	Brickyard Road;
74-26. Countryside Drive	Beech Street (North);
75. Corporate Drive	Allen Martin Drive;
76. Craftsbury Court	Cabot Drive;
77. Craftsbury Court	Old Stage Road;
78. Creek Road	Rustic Drive;
79. Creek Road	Wildwood Drive;
27. Crestview Road	Drury Drive;
80.	
81. Crestview Road	Main St (VT 15);
28. Curtis Avenue	Pearl Street;
82. Dalton Drive	Dalton Drive;
— Dalton Drive	Ethan Allen Avenue;
— Damon Drive	Prescott Street;
— Dartmoor Court	Hampshire Court;
83. Dartmoor Court	Hampshire Court;
84. Dalton Drive	Ethan Allen Drive (Westbound);
85. Damon Drive	Prescott Street;
86. David Drive	Susie Wilson Road;
87. Debra Drive	Sydney Drive (East and West);
88. Deer Crossing Lane	Saxon Hill Road;
89-29. Densmore Drive	Main Street (VT-15);
90-30. Densmore Drive	Brickyard Road;
91-31. Devon Hill Court	Southdown Court;
92. Discovery Road	Lamore Road;
93-32. Doon Way	South Street;
94. Douglas Road	Towers Road;
95-33. Drury Drive	Educational Center Drive;
96-34. East Street	Maple Street (VT-117);
97-35. East Street	Pleasant Street;
36. Educational Drive	Drury Drive Central Street;

Formatted: Font color: Red

Commented [RK11]: Changed from completion to acceptance, also ? on whether it is east and west or North. It will depend on what the intersection w/ commonwealth is - 4 way stop ?

Formatted: Font color: Red

Formatted: Font color: Red

Formatted: Font color: Blue

Formatted: Indent: Left: 0.5", Hanging: 0.25"

~~37.~~ Educational Drive _____ Drury Drive;
~~38.~~ Educational Drive _____ Old Colchester Road;
~~39.~~ Educational Drive _____ Main Street (VT-15);
~~40.~~ Elm Street _____ Maple Street (VT-117);
~~_____~~ Ethan Allen Avenue _____ Dalton Drive (Westbound);
~~98.~~ Ethan Allen Avenue _____ Dalton Drive (Westbound);
~~99.~~ Educational Drive _____ Drury Drive;
~~100.~~ Educational Drive _____ Main Street (VT 15);
~~101.~~ Educational Drive _____ Old Colchester Road;
~~102.~~ Elm Street _____ Maple Street (VT 117);
~~103.~~ Essex Commons _____ Jericho Road (VT 15);
~~104.~~ Essex Highlands _____ Weed Road;
~~_____~~ Essex Way _____ Lang Drive (North and South);
~~105.~~ Evergreen Drive _____ Stonebrook Circle (North and South) *effective upon acceptance;
~~106.~~ Ewing Place _____ Susie Wilson Road;
~~107-41.~~ Fairview Drive _____ Main Street (VT-15);
~~108.~~ Fern Hollow _____ Tanglewood Drive;
~~109.~~ Fox Run Road _____ Weatherfield Bow;
~~110.~~ Fluery Road _____ Towers Road;
~~111.~~ Forest Road _____ Skyline Drive;
~~112.~~ Foster Road _____ Sand Hill Road;
~~113.~~ Founders Road _____ Sand Hill Road;
~~114.~~ Freeman Woods _____ Essex Way;
~~115.~~ Frederick Road _____ Lamell Avenue;
~~116.~~ Gardenside Lane _____ Colchester Road (VT 2A);
~~117.~~ Gauthier Drive _____ Kellogg Road;
~~118.~~ Gentes Road _____ Colchester Road (VT 2A);
~~119.~~ Gentes Road _____ Lamore Road (North and South);
~~_____~~ Glenwood Drive _____ Tanglewood Drive (East and West);
~~120.~~ Goodrich Lane _____ Brigham Hill Road;
~~121-42.~~ Grant Street _____ Maple Street (VT-117);
~~122-43.~~ Grant Street _____ Jackson Street;
~~123.~~ Greenbriar Drive _____ Sand Hill Road;
~~124.~~ Greenbriar Drive _____ Alderbrook Road (North and South);
~~_____~~ Greenfield Road Ext. Drive _____ Greenbriar Road;
~~125.~~ Greenfield Road Ext. _____ Greenfield Road;
~~126.~~ Greenfield Road _____ River Road (VT 117);
~~127.~~ Greenfield Court _____ Greenfield Road;
~~128-44.~~ Greenwood Avenue _____ Cascade Court;
~~129.~~ Grant Street _____ Maple Street (VT 117);
~~130.~~ Grant Street _____ Jackson Street;
~~131-45.~~ Grove Street _____ Central Street (North and South);
~~132-46.~~ Grove Street _____ North Street (*North and South); *North deleted on 911
name change;
~~133-47.~~ Grove Street _____ Main Street (VT-15);

Commented [RK12]: Changed completion to acceptance

Formatted: Font color: Red

Formatted: Font color: Red

~~134.~~ Hagan Drive ————— Lang Drive;
~~135.~~ Hagan Drive ————— Repa Drive;
~~136.~~ Hampshire Court ————— Suffolk Lane;
~~137.~~ Hanley Lane ————— Osgood Hill Road;
~~138-48.~~ Hawthorn Circle ————— Fairview Drive (East and West);
~~139-49.~~ Hayden Street ————— West Street;
~~140-50.~~ Hayden Street ————— Wilkinson Drive (South);
~~141.~~ Heatherbush Road ————— Valleyview Drive;
~~142.~~ Heatherbush Road ————— Timberlane Drive;
~~143-51.~~ Hiawatha Avenue ————— West Street;
~~144.~~ Hickory Lane ————— Allen Martin Parkway;
~~—~~ Hickory Lane ————— Sage Circle;
~~145.~~ High View Drive ————— Lamore Road;
~~146-52.~~ Hillcrest Road ————— Pearl Street (VT-15);
~~147-53.~~ Hillcrest Road ————— Prospect Street;
~~148.~~ Hillside Circle ————— Saxon Hollow Drive (North and South);
~~149-54.~~ Hubbell's Falls Drive Road ————— Beech Street;
~~150-55.~~ Hubbell's Falls Road Drive ————— Juniper Ridge Road;
~~151-56.~~ Huron Avenue ————— West Street;
~~152-57.~~ Huron Avenue ————— Mohawk Avenue;
~~153.~~ Indian Brook Road ————— Old Stage Road;
~~154.~~ Ira Allen Drive ————— Pioneer Street;
~~155.~~ Ira Allen Drive ————— Jackson Heights;
~~156.~~ Irene Avenue ————— Browns River Road (VT 128);
~~157.~~ Irene Avenue ————— Marion Avenue;
~~158.~~ Iris Street ————— Bixby Hill Road;
~~159.~~ Iris Street ————— Bobolink Circle;
~~160-58.~~ Iroquois Avenue ————— South Summit Street (East and West);
~~161-59.~~ Ivy Lane ————— Central Street;
~~162.~~ Jackson Heights ————— Pioneer Street;
~~163.~~ Jackson Heights ————— Pinecrest Drive;
~~164.~~ Joseph Lane ————— Thomas Lane;
~~165.~~ Joshua Way ————— Pinecrest Drive;
~~166-60.~~ Juniper Ridge Road ————— Fairview Drive;
~~167-61.~~ Killoran Drive ————— West Street;
~~168.~~ Kimberly Drive ————— Pinecrest Drive;
~~169-62.~~ Kings Court ————— Maple Street (VT-117);
~~170.~~ Kurk Drive ————— Pinewood Drive;
~~171.~~ Lamell Avenue ————— Richard Street;
~~172-63.~~ Lamoille Street ————— East Street;
~~173.~~ Lamore Road ————— Gentes Road;
~~174.~~ Landfill Road ————— Colchester Road (VT-2A);
~~175.~~ Lang Drive ————— Essex Way;
~~176.~~ Lang Drive ————— Hagan Drive;
~~177.~~ Lasalle Road ————— Margaret Street;

~~178.~~ Lasalle Road Sand Hill Road;
~~179.~~ Laurel Drive Allen Martin Parkway;
~~180.~~ Laurel Drive Laurel Drive;
~~181.~~ Lavigne Road Sand Hill Road;
~~182.~~ Leo Drive Jericho Road (VT 15);
~~183.~~ Lida Drive Lang Drive;
~~184.~~ Lida Drive Repa Drive;
~~185.~~ Lilac Drive Jericho Road (VT 15);
~~186.~~ Lincoln Place Railroad Avenue;
~~187-64.~~ Lincoln Terrace Lincoln Street (VT-2A);
~~188-65.~~ Lincoln Terrace School Street;
~~189.~~ Linden Lane Glenwood Drive;
~~66.~~ Locust Lane Hubbell's Falls Drive;
~~190-67.~~ Locust Lane Beech Street;
~~191.~~ Logwood Circle Greenbriar Drive;
~~192.~~ Logwood Circle Logwood Circle;
~~193.~~ Londonderry Lane Center Road (VT 15);
~~194.~~ Londonderry Lane Chelsea Road;
~~195.~~ Lost Nation Road Discovery Road;
~~196.~~ Lost Nation Road Old Stage Road;
~~197.~~ Maplewood Lane Maple Street (VT-117);
~~68.~~ McGregor Street Jackson Street; Mansfield Avenue
 Brickyard Road;
~~69.~~ Mansfield Avenue Maple Street (VT-117);
~~70.~~ Maplewood Lane Maple Street (VT-117);
~~71.~~ McGregor Street Jackson Street;
~~198.~~ _____
~~199-72.~~ Meadow Terrace _____ Drury Drive;
~~200.~~ McGee Road Lost Nation Road;
~~201.~~ MacGregor Street Jackson Street;
~~202.~~ Mansfield Avenue Maple Street (VT 117);
~~203.~~ Mansfield Avenue Brickyard Road;
~~204.~~ Maplelawn Drive Sand Hill Road (North and South);
~~205.~~ Maplewood Lane Maple Street (VT 117);
~~206.~~ Margaret Street Sand Hill Road;
~~207.~~ Market Place Pinecrest Drive;
~~208.~~ Market Place Susie Wilson Road;
~~209.~~ Marion Avenue Irene Avenue;
~~210.~~ Marion Avenue Frederick Road;
~~211-73.~~ Mohawk Avenue _____ South Summit Street;
~~212.~~ Morse Drive Kellogg Road;
~~213-74.~~ Nahma Avenue South Street;
~~214.~~ Naylor Road Weed Road;
~~215.~~ Naylor Road Jericho Road (VT 15);
~~216.~~ New England Drive Kellogg Road;

← -- Formatted: Indent: Left: 0.75", No bullets or numbering

~~217. New England Drive~~ ~~Gauthier Drive;~~
~~218-75. North Street~~ ~~Central Street;~~
~~219-76. North Street~~ ~~Lincoln Street (VT-2A);~~
~~220-77. North Street~~ ~~Grove Street (North) * to be deleted on 911 name change;~~
~~221-78. North Street~~ ~~Old Colchester Rd *Road *effective on 911 name change;~~
~~222-79. North Hillcrest Road~~ ~~Hillcrest Road;~~
~~223. North Willston Road~~ ~~River Road (VT-117);~~
~~80. Oak Street~~ ~~Maple Street (VT-117);~~
~~224-81. Old Colchester Road~~ ~~Colchester Road (VT-2A);~~
~~225. Oakwood Lane~~ ~~Tanglewood Drive;~~
~~226. Old Colchester Road~~ ~~Colchester Road (VT-2A);~~
~~227-82. Old Colchester Road~~ ~~North Street; *effective on 911 name change;~~
~~228. Old Pump Road~~ ~~Old Pump (East and West);~~
~~229. Oliver Wright Drive~~ ~~Allen Martin Drive;~~
~~230-83. Orchard Terrace~~ ~~Iroquois Avenue (North and South);~~
~~231. Orchard Terrace~~ ~~South Street;~~
~~84.~~
~~85. Orleans Road~~ ~~Upper Main Street (VT-15) *effective upon completion;~~
~~232-86. Orleans Road~~ ~~Juniper Ridge Road; * effective upon completion; Osgood Hill~~
~~Road~~ ~~Brown's River Road (VT 128);~~
~~233-87. Owiassa Avenue~~ ~~Hiawatha Avenue;~~
~~234. Parizo Drive~~ ~~Pinecrest Drive;~~
~~235-88. Park Avenue~~ ~~Pleasant Street;~~
~~236-89. Park Terrace~~ ~~Park Street (VT-2A);~~
~~237-90. Park Terrace~~ ~~School Street;~~
~~238. Patricia Place~~ ~~Margaret Street;~~
~~Partridge Drive~~ ~~Allen Martin Parkway;~~
~~239. Partridge Drive~~ ~~Partridge Drive;~~
~~240. Peacham Lane~~ ~~Willoughby Drive;~~
~~241. Peacham Lane~~ ~~Old Stage Road;~~
~~242. Peacham Lane~~ ~~Peacham Lane;~~
~~243. Perkins Drive~~ ~~River View Drive (North and South);~~
~~244. Perry Drive~~ ~~Lavigne Road;~~
~~245. Pettingill Road~~ ~~Brown's River Road (VT 128);~~
~~246. Pinecrest Drive~~ ~~Colchester Road (VT-2A);~~
~~247. Pinecrest Drive~~ ~~Susie Wilson Road;~~
~~248. Pinewood Drive~~ ~~River Road (VT 117);~~
~~249. Pinewood Drive~~ ~~Valleyview Drive;~~
~~250. Pioneer Street~~ ~~Abare Avenue;~~
~~251. Pioneer Street~~ ~~Pinecrest Drive;~~
~~252-91. Pleasant Street~~ ~~Main Street (VT-15);~~
~~253-92. Pleasant Street~~ ~~Mansfield Avenue;~~
~~254. Prescott Street~~ ~~Abare Avenue;~~
~~255-93. Prospect Street~~ ~~Lincoln Street;~~
~~256. Pool Road~~ ~~Sand Hill Road;~~

Formatted: Font color: Auto

~~257.~~ Pomfret Lane ~~—————~~ Fox Run Road;
~~258.~~ Prospect Street ~~—————~~ Lincoln Street;
~~259-94.~~ Railroad Avenue ~~—————~~ Central Street;
~~260-95.~~ Railroad Avenue ~~—————~~ Main Street (VT-15);
~~261-96.~~ Railroad Street ~~—————~~ Main Street (VT-15);
~~262.~~ Railroad Street ~~—————~~ Maple Street (VT-117);
~~263.~~ Raymond Drive ~~—————~~ Winterlane Circle;
~~264.~~ Raymond Drive ~~—————~~ River View Drive;
~~265-97.~~ Red Pine Circle ~~—————~~ Thompson Drive; * effective upon completion/acceptance;
~~266-98.~~ Redwood Terrace ~~—————~~ Cascade Court;
~~267.~~ Repa Drive ~~—————~~ Essex Way;
~~268.~~ Repa Drive ~~—————~~ Hagan Drive;
~~269.~~ Richard Street ~~—————~~ Jericho Road (VT-15);
~~270.~~ Ridge Road ~~—————~~ Skyline Drive;
~~271.~~ Ridge Road ~~—————~~ Valleyview Drive;
~~272-99.~~ Rivendell Drive ~~—————~~ Maple Street (VT-117);
~~100.~~ Rivendell Drive ~~—————~~ Briar Lane;
~~273.~~ ————
~~274.~~ River View Drive ~~—————~~ Pinewood Drive (North and South);
~~275.~~ Ronald Court ~~—————~~ Lamell Avenue;
~~276-101.~~ Rosewood Lane ~~—————~~ Briar Lane;
~~277-102.~~ Rosewood Lane ~~—————~~ Mansfield Avenue;
~~278.~~ Rosewood Trail ~~—————~~ Tangelwood Drive;
~~279.~~ Royal Park ~~—————~~ Pinecrest Drive;
~~280.~~ Rustic Drive ~~—————~~ Forest Road;
~~281.~~ Sage Circle ~~—————~~ Butternut Court;
~~282.~~ Sand Hill Road ~~—————~~ Jericho Road (VT-15) (East and West); * deleted upon completion of traffic signals;
~~283.~~ Sand Hill Road ~~—————~~ Allen Martin Drive (North and South); * deleted upon completion of traffic signals;
~~284.~~ Sand Hill Road ~~—————~~ River Road (VT-117);
~~285.~~ Sand Hill Road ~~—————~~ Sand Hill Road;
~~286.~~ Saybrook Road ~~—————~~ Center Road (VT-15);
~~287.~~ Sawmill Road ~~—————~~ Sawmill Road (North and South);
~~288.~~ Saxon Hill Road ~~—————~~ Jericho Road (VT-15);
~~289.~~ Saxon Hollow Drive ~~—————~~ Allen Martin Parkway;
~~290.~~ Saxon Hollow Drive ~~—————~~ Greenbriar Drive;
~~291-103.~~ School Street ~~—————~~ Pearl Street (VT-15) (North and South);
~~292-104.~~ School Street ~~—————~~ Lincoln Terrace;
~~293-105.~~ Seneca Avenue ~~—————~~ South Summit/Summit Street (East and West);
~~294-106.~~ Silver Bow Terrace ~~—————~~ Park Street (VT-2A);
~~295.~~ Skyline Drive ~~—————~~ Forest Road;
~~296.~~ Skyline Drive ~~—————~~ Valleyview Drive;
~~297.~~ Sleepy Hollow Road ~~—————~~ Weed Road;
~~298-107.~~ South Hill Drive ~~—————~~ Southview Road;

Commented [RK13]: Changed from completion to acceptance

Formatted: Font color: Red

Formatted: Font color: Red

Formatted: Font color: Red

~~299.108.~~ South Hill Drive Greenwood Avenue;
~~109.~~ South Hill Drive Redwood Terrace (North and South);
~~300.110.~~ South Street (East and West) West Street;
~~301.111.~~ South Summit Street West Street;
~~302.~~ Southdown Court Suffolk Lane;
~~303.112.~~ Southview Road South Street;
~~304.113.~~ Southview Road Redwood Terrace;
~~305.~~ Standard Drive Essex Way (North and South);
~~306.114.~~ Stanton Drive River Street;
~~307.~~ State Street Upper Main (VT 15); *effective upon completionacceptance
~~308.~~ State Street Juniper Ridge Road; *effective upon completionacceptance
~~309.~~ Stearns Avenue Jackson Heights;
~~310.~~ Stearns Avenue Pioneer Street;
~~311.~~ Steeplebush Road Bobolink Circle;
~~312.~~ Steeplebush Road Cedar Street;
~~313.~~ Stonebrook Circle Windridge Road;
~~314.~~ Suffolk Lane Pinecrest Drive (East and West);
~~315.115.~~ Sugartree Lane Brickyard Road (East and West);
~~316.116.~~ Summit Street Prospect Street;
~~317.117.~~ Sycamore Lane Juniper Ridge Road (North and South);
~~318.~~ Sydney Drive Lang Drive;
~~319.~~ Sunset Drive Center Road (VT 15);
~~320.118.~~ Taft Street Main Street (VT-15);
~~321.119.~~ Tamarack Drive Beech Street (North and South);
~~322.~~ Tanglewood Drive Sand Hill Road;
~~323.~~ Thistle Lane Fox Run Road;
~~324.~~ Thomas Lane Browns River Road (VT 128);
~~325.~~ Thomas Lane Thomas Lane;
~~326.~~ Thompson Drive Allen Martin Drive;
~~327.~~ Towers Road Old Stage Road;
~~328.~~ Towers Road Extension Old Stage Road;
~~329.~~ Turcotte Road Gauthier Drive;
~~330.120.~~ Tyler Drive WilkensonWilkinson Drive (North and south);
~~331.121.~~ Upland Drive Drury Drive;
~~332.122.~~ Vale Drive Countryside Drive;
~~333.~~ Vale Drive Brickyard Road;
~~334.~~ Valleyview Drive River Road (VT 117);
~~335.~~ Valleyview Drive Windridge Road;
~~336.123.~~ Yarmouth Road State Street (North and South); *effective upon completionacceptance
~~337.~~ Walden Woods Indian Brook Road;
~~124.~~ Warner Avenue Pearl Street (VT-15);
~~338.~~
~~339.~~ Weathersfield Bow Willoughby Drive;
~~340.~~ Weed Road Brown's River Road (VT 128);

Commented [RK14]: Changed both from completion to acceptance

Formatted: Font color: Red

Formatted: Font color: Red

Formatted: Font color: Red

Formatted: Font color: Red

Commented [RK15]: Changed from completion to acceptance

Formatted: Font color: Red

Formatted: Font color: Red

341. Weed Road	Jericho Road (VT 15);
125. Wenonah Avenue	West Street;
342. West Sleepy Hollow	Browns River Road (VT 128);
343. 126. West Street	South Street;
344. 127. West Street	West Street Extension (East and West), West Street ;
345. 128. West Street Extension	West Street;
346. 129. West Hillcrest Road	Pearl Street (VT-15);
347. Whitcomb Meadows Lane	Jericho Road (VT 15);
348. Wildwood Drive	Forest Road;
349. 130. Willeys Court	Pearl Street (VT-15);
350. 131. Williams Street	Willey's Court;
351. Willoughby Drive	Old Stage Road;
352. 132. Wilkenson Drive	South Street;
353. 133. Wilkenson Drive	Hayden Street (North);
354. Windridge Road	Wildwood Drive;
355. Winterlane Circle	Timberlane Drive;
356. Whitetail Lane	Deer Crossing Lane;
357. Wolfe Drive	River View Drive;
358. Woodlawn Court	Woodlawn Drive;
359. Woodlawn Drive	Tanglewood Drive;
360. 134. Woods End Drive	Rivendell Drive;
361. 135. Wisley Court	Wisley Street;
136. Wisley Street	Jackson Street;

Commented [RK16]: Added -left out on original

Formatted: Font color: Red

Formatted: Font color: Red

Formatted: Font color: Red

~~8157.04.050~~ **Yield signs—Locations designated.**

Formatted: Indent: Left: 0", Tab stops: 0.69", Left + Not at 1"

Formatted: Font: Bold

Formatted: Justified, Outline numbered + Level: 1 + Numbering Style: A, B, C, ... + Start at: 1 + Alignment: Left + Aligned at: 0.25" + Indent at: 0.5"


A. The following streets, avenues and roads shall have erected thereon yield signs so as to control the traffic as stated below. All vehicles, motorcycles and other forms of common conveyance shall yield to all traffic and assure that the way is clear of all motor vehicles, bicycles and pedestrians before entering the following streets or highways, when a yield sign so indicating is installed:

<u>STREET NAME</u>	<u>INTERSECTING STREET</u>
1. Billie Butler Drive	Upper Main Street (VT 15);
2. Curve Hill Road	Lost Nation Road;
3. Dalton Drive	Ethan Allen Avenue;
4. Lamore Road	Lost Nation Road;
5. Lost Nation Road	Curve Hill Road, Lost Nation Road;
6. Kellogg Road	Susie Wilson Road (southbound);
7. 1. McGregor Street	Grant Street;
8. 2. Memorial Way	Lincoln Street (VT-2A);
9. 3. Mill Street	Mill Street;
10. Osgood Hill Road	Osgood Hill Road at the triangle;

Formatted: Font color: Auto

[7.04.070 \[Deleted\]](#)

DRAFT



Chapter ~~7-08~~820

ONE-WAY STREETS AND TURNING MOVEMENTS

Sections:

~~7-08.0108~~21 One-Way Streets

~~7-08.0220~~ Do Not Enter

~~8237-08.0200~~30 Passing on One-Way Street; Marked Lanes

~~8247-08.0300~~40 Turning restrictions—Locations.

~~8257-08.0400~~50 Bicycle path use restrictions.

DRAFT

7.08.010 One-Way Streets

7.08.010821 One-Way Streets.

A. The following streets are hereby designated as one-way streets, and all traffic and travel thereon, except pedestrians, shall pass in the directions indicated, and not otherwise.

Formatted: Justified, Indent: Left: 0.25"

<u>STREET NAME</u>	<u>STARTING POINT</u>	<u>ENDING POINT</u>
1. Billie Butler Drive	Upper Main Street (VT 15)	Carmichael Street;
2. Billie Butler Drive	Carmichael Street	Upper Main Street (VT 15);
3. Ivy Lane	Main Street (VT-15)	Central Street;
4. Lavigne Road	Perry Drive	Sand Hill Road;
5. Lincoln Place	Railroad Avenue	Lincoln Street (VT-2A);
6. Memorial Way	Main Street (VT-15)	Lincoln Street (VT-2A);
7. Mill Street	Park Street (VT-2A)	River Street;
8. Park Terrace	3 Park Terrace	School Street
9. Perry Drive	Lavigne Road	Jericho Road (VT-15);
10. Prospect Street	Lincoln Street (VT-2A)	Summit Street;
11. River Street	Park Street (VT-2A) Mill Street	Park Mill Street (VT-2A);
a. <i>Restricted from the hours of 3:00 pm - 5:30 pm and 7:00pm to 7:30 pm.</i>		
12. School Street (North)	Pearl Street (VT 15)	Lincoln Terrace;
13. Summit Street	Pearl Street (VT-15)	Prospect Street;

Formatted: Font color: Auto

7.08.020822 Do Not Enter.

A. The following streets are hereby designated as "Do Not Enter" and all traffic and travel thereon shall not pass.

<u>STREET NAME</u>	<u>INTERSECTION STREET</u>
1. Ivy Lane	Central Street;
2. Lincoln Place	Lincoln Street (VT-2A);
3. Memorial Way	Lincoln Street (VT-2A);
4. Mill Street	River Street;
5. Park Terrace	School Street (south);
6. Pearl Street	Pearl Street;
7. Prospect Street	Lincoln Street (VT-2A);
8. School Street (North)	Pearl Street;
9. School Street (South)	Park Terrace;
10. Summit Street	Prospect Street;

7.08.020823 Passing on One-Way Street; Marked Lanes.

Formatted: Tab stops: 0.44", Left + Not at 0.88"

A. On the streets and roads in the Town of Village of Essex Junction - Essex designated as one-way traffic, and on those streets and roads where, by appropriate pavement, street markings or signs more than one lane of traffic is designated in the same direction, it shall become lawful to overtake and pass a said vehicle

Formatted: Justified, Indent: Left: 0.25"

proceeding in the same direction on either side thereof. The operator of any such vehicle, upon any such street shall, before turning ~~their his~~ vehicle from one traffic lane into another traffic lane, indicate by hand signal or directional light ~~their his~~ intentions so to do, and shall turn into the other lane only after using due care and caution to avoid accidents.

- B. Where traffic lanes are so marked to indicate their use for a right turn only, left turn only, through traffic only, or a combination of the above of same, no person shall operate a vehicle except in the direction so indicated by such markings.

Formatted: Justified, Indent: Left: 0.25"

7.08.030040824 Turning restrictions—Locations.

- A. ~~No vehicle of any type, motorcycle, or other form of common conveyance, shall make a~~ right-hand turns ~~from:~~

Formatted: Indent: Left: 0.81", No bullets or numbering

<u>STREET NAME</u>	<u>INTERSECTING STREET</u>
a. Main Street (VT-15)	Lincoln Street (VT-2A); or
b. Park Street	River Street (from 3:00pm to 5:30pm and 7:00pm to 7:30pm)
a. _____	Stanton Drive; or
b-c. River Street	

Formatted: Font:
Formatted: Outline numbered + Level: 2 + Numbering Style: a, b, c, ... + Start at: 1 + Alignment: Left + Aligned at: 0.75" + Indent at: 1"

- B. ~~No vehicle of any type, motorcycle, or other form of common conveyance, shall make left-hand turns from:~~

~~B. No a left hand turns:~~

Formatted: Font:
Formatted: Indent: Left: 1", No bullets or numbering
Formatted: Indent: Left: 0.5", No bullets or numbering
Formatted: Line spacing: single

<u>STREET NAME</u>	<u>INTERSECTING STREET</u>
a. Main Street (VT-15)	4 Main Street;
b. Main Street-Street (VT-15)	Maple Street (VT-117);
c. 1 Maple Street (VT-117)	Park Street (VT-2A);
d. Park Street (VT-2A)	River Street (from 3:00pm to 5:30pm and 7:00pm to 7:30pm)
e. _____	Pearl Street / Park Street (Five Corners);
d. Pearl Street 155± feet westerly	_____ West Street Extension;
e. Pearl Street (VT-15)	_____ 4 Pearl Street; or
e. _____	
f. Pearl Street-Street (VT-15)	_____ 4 Pearl Street; or
f. _____	
g. Sand Hill Road	Jericho Road (VT 15) eastern intersection; School Street
(South) _____ Park Terrace;	
g-h. Stanton Drive	River Street (from 3:00pm to 5:30pm and 7:00pm to 7:30pm)

Formatted: Indent: Left: 0.75", Hanging: 0.13", Line spacing: single
Formatted: Indent: Left: 1", Line spacing: single, No bullets or numbering
Formatted: Line spacing: single
Formatted: Indent: Left: 1", Line spacing: single, No bullets or numbering
Formatted: Line spacing: single
Formatted: Indent: Left: 1", Line spacing: single, No bullets or numbering
Formatted: Line spacing: single
Formatted: Font color: Auto
Formatted: Font color: Auto
Formatted: Font color: Auto
Formatted: Tab stops: 0.56", Left
Formatted: Font:

- C. ~~No vehicle of any type, motorcycle, or other form of common conveyance, shall make any turns on red traffic signals at~~ ~~No turn on red traffic signal:~~

<u>STREET NAME</u>	<u>INTERSECTING STREET</u>
a. Center Road (VT-15)	Essex Way;
b-a. Main Street (VT-15)	Lincoln Street (VT-2A);
c-b. Pearl Street (VT-15)	West Street Extension; or
d. River Street	Stanton Drive;
e-c. Susie Wilson Road	Fort Parkway (VT-15); or

D. No vehicle of any type, motorcycle, or other form of common conveyance, shall No turn on a red traffic signal when an illuminated sign indicating "No Turn on Red" symbol is displayed to drivers at the following intersections:

<u>STREET NAME</u>	<u>INTESECTING STREET</u>
— Browns River Road (VT-128)	Towers Road;
— Center Road (VT-15)	Essex Way;
a. Center Road (VT-15)	90 Center Road;
b. Center Road (VT-15)	Jericho Road (VT-15);
— Center Road (VT-15)	Old Stage Road;
c. 90 Center Road	Center Road (VT-15);
d. Commonwealth Road	Center Road;
e. David Drive	Susie Wilson Road;
f. Essex Way	Center Road (VT-15);
— Jericho Road (VT-15)	Browns River Road (VT-128);
g. Johsua Way	Susie Wilson Road;
h. a. Lincoln Street (VT-2A)	Pearl Street (VT-15);
h. b. Maple Street (VT-117);	Main Street (VT-15);
j. c. Main Street (VT-15)	Lincoln Street (VT-2A);
— Market Place	Susie Wilson Road;
k. Old Stage Road	Upper Main Street (VT-15);
d. Park Street (VT-2A)	Maple Street (VT-117);
h. e. Park Street (VT-2A)	River Street;
m. f. Pearl Street (VT-15)	South Summit Street;
g. Pearl Street (VT-15)	Park Street (VT-2A);
h. Pearl Street (VT-15)	West Street Extension;
n. Pinecrest Drive	Susie Wilson Road;
o. i. South Summit Street	Pearl Street (VT-15);
— Susie Wilson Bypass	Kellogg Road;
— Susie Wilson Road	David Drive;
p. Susie Wilson Road	10 Susie Wilson Road;
— Susie Wilson Road	Market Place;
q. 10 Susie Wilson Road	Susie Wilson Road;
— Towers Road	Center Road (VT-15);
— Upper Main Street (VT-15)	Billie Butler Drive; or
r. Upper Main Street (VT-15)	Commonwealth Road.

- Formatted: Font:
- Formatted: Indent: Left: 0.25", Hanging: 0.25", Tab stops: 0.56", Left + Not at 0.88"
- Formatted: Font:
- Formatted: Font:
- Formatted: Font:
- Formatted: Font:
- Formatted: Font:

E. No vehicle of any type, motorcycle, or other form of common conveyance, shall make No-U Turns at:

<u>STREET NAME</u>	<u>INTERSECTION STREET</u>
a. Pearl Street (VT-15) westbound	Susie Wilson Road;
b. Pearl Street (VT-15) westbound	Warner Avenue;
a. c. Pearl Street (VT-15) eastbound	West Street Extension; or
d. Pearl Street (VT-15) westbound	West Street Extension.

- Formatted: Tab stops: 0.56", Left + Not at 0.88"
- Formatted: Font color: Auto
- Formatted: Font color: Auto
- Formatted: Font color: Blue

7.08.050-825 Bicycle path use restrictions.

A. No motor vehicle of any type shall be within ~~the all~~ areas ~~on Maple Street~~ designated as a bicycle ~~lane, multi-use recreation path or sidewalk path.~~

~~Cross References. Operation of Vehicles.~~

~~See Regulation in municipalities 23 VSA 1008;~~

~~See Traffic Control Signals 23 VSA 1022;~~

~~See One-way roadways and rotaries 23 VSA 1037;~~

~~See Driving on roadways laned for traffic 23 VSA 1038;~~

~~See Signals required 23 VSA 1064;~~

~~See Hand signals 23 VSA 1065.~~

**Chapter 7.12830
SPEED LIMITS**

Sections:

~~7.12.010831~~ **Twenty-five 25 Miles per Hour Speed Limit.**

~~8327.12.02015~~ **Speed Limits above 25 Miles per Hour.**

~~8337.12.030~~ **Exemptions for emergency vehicles.**

~~7.12.040~~ **Penalties**

~~[7.12.020-7.12.080 deleted] condensed into three sections [What about the emergency vehicle exception?]~~

7.12.010831 Twenty-five 25 Miles per Hour Speed Limit

A. ~~No vehicle of any type, motorcycle, or other form of common conveyance, shall be operated at a speed in excess of twenty-five miles per hour on any all roads in the Village of Essex Junction and Village of Essex Junction are is set at 25 miles per hour by the Selectboard and Trustees, except as provided defined in section 832.~~

~~A. The speed limit on any all roads in the Town of Essex and Village of Essex Junction are is set at 25 miles per hour by the Selectboard and Trustees, except as provided defined in section 7.12.020.~~

Formatted: Left, Indent: Left: 1.38", Tab stops: 0.42", Left

Formatted: Left, Indent: Left: 1.38"

Formatted: Normal, Left, Indent: Left: 1.38", First line: 0", Tab stops: 0.17", Left + 0.42", Left + Not at 0.25" + 0.5"

Commented [RK17]: added

Formatted: Font color: Auto

Formatted: Font color: Auto

Formatted: Font color: Auto

Commented [RK18]: added

Formatted: Font color: Red

Formatted: Font color: Red

Formatted: Font color: Red

Formatted: Font color: Red

Formatted: Justified, Indent: Left: 0.31", Hanging: 0.31", Don't keep lines together, Hyphenate, Tab stops: 0.17", Left + 0.56", Left

Formatted: Font color: Auto

Formatted: Font color: Auto

Formatted: Font color: Auto

Formatted: Font color: Auto

Formatted

Formatted: Font color: Red

Formatted: Justified, Indent: Hanging: 0.5", Don't keep lines together, Hyphenate, Tab stops: 0.17", Left + 0.5", Left + 0.56", Left

Formatted: Font color: Red

Formatted: Font color: Red

Formatted: Font color: Red

Formatted

7.12.015-020832

Speed Limits above ~~Twenty-five~~ 25 Miles per Hour

A. ~~No vehicle of any type, motorcycle, or other form of common conveyance, shall be operated at a speed in excess of that listed below and posted on the streets and roads named; The speeds limits set and posted by the Selectboard of the Town of Essex, the Trustees of the Village of Essex Junction and the Vermont Traffic Committee above 25 miles per hour as listed:~~

Formatted: Font color: Red
 Formatted: Justified, Indent: Left: 0.25", Hanging: 0.38"
 Formatted: Font color: Red

STREET NAME	STARTING POINT	ENDING POINT	SPEED LIMIT
Allen Martin Drive	Sand Hill Road	Jericho Road (VT 15)	25
Allen Martin Parkway	Sand Hill Road	To the End of Road	30
Browns River Road (VT 128)	Jericho Road (VT 15)	0.40± miles Northerly	30
Browns River Road (VT 128)	.40± mile Northerly	1± mile Northerly	40
Browns River Road (VT 128)	1± mile Northerly	Westford Town Line	50
Brigham Hill Road	Old Stage Road	Colchester Town Line	30
Center Road (VT 15)	Old Stage Road	0.10± miles W of Sunset Drive	40
Center Road (VT 15)	.10± W of Sunset Drive	Jericho Road (VT 15)	35
Chapin Road	Towers Road	Westford Town Line	35
Gilley Hill Road	Jericho Town Line	Westford Town Line	30
Circumferential Highway (VT-289)	Colchester Road (VT-2A)	River Road (VT-117)	50
Colchester Road (VT-2A)	Village Limit	.78± miles North	35
Colchester Road (VT-2A)	.780.62± miles North of Village limits	0.14± mi north of Gentes Road	35
Colchester Road (VT-2A)	3540		
Colchester Road (VT-2A)			40
Colchester Road (VT-2A)	.1514± miles N of Lamore Road (Gentes Road)	Colchester Town line	50
Corporate Drive	Allen Martin Drive	To the end	25
Curve Hill Road	Lost Nation Road	Colchester Town Line	30
Discovery Road	Lamore Road	Lost Nation Road	35
Essex Way	Center Road (VT 15)	Lang Drive	35
Essex Way	Lang Drive	Sydney Drive	30
Gauthier Drive	Kellogg Road	To cul de sac	30
Gentes Road	Colchester Road (VT 2A)	Colchester Town Line	35
Jericho Road (VT 15)	Center Road (VT 15)	.15± miles E of Sand Hill Road	35
Jericho Road (VT 15)	.15± miles E of Sand Hill Road	1.27± miles E of Whitcomb Meadows Lane	40
Jericho Road (VT 15)	1.27± miles E of Whitcomb Meadows Lane	Jericho town line	50
Kellogg Road	Susie Wilson Road	450± ft W of Gauthier Drive	30
Kellogg Road	450± ft W of Gauthier Drive	Colchester Town Line	35
Lamore Road	Gentes Road	Lost Nation Road	35
Lincoln Street	± 0.043 ± mi 9ft North of North Street	± 0.62 mi north of Village limits	35
Lost Nation Road	Old Stage Road	To end of road	35
Main Street	Indian Brook	Village limits	305
Naylor Road	Jericho Road (VT 15)	Weed Road	30
New England Drive	Kellogg Road	Gauthier Drive	30
North Williston Road	River Road (VT 117)	Williston Town Line	30

Commented [RK19]: Added Corporate Dr – left out
 Formatted: Font color: Red
 Formatted: Font color: Red
 Formatted: Font color: Red

Old Pump Road	Sleepy Hollow Road	Jericho Town Line	30
Old Stage Road	Center Road (VT-15)	400± ft N of Willoughby Drive	30
Old Stage Road	400ft N of Willoughby Drive	Westford Town Line	40
Osgood Hill Road	Browns River Road (VT-128)	Westford Town Line	35
Pearl Street (VT-15) W/B	110 Pearl Street	West Street Extension	
30			
Pearl Street (VT-15) W/B	West Street Extension	Susie Wilson Road	
45			
Pearl Street (VT-15) E/B	Susie Wilson Road	300± ft West of West Street Ext	Extension-
45			
Pearl Street (VT-15) E/B	300±ft West of West Street Ext.	Warner Avenue	35
Pearl Street (VT-15) E/B	Warner Avenue	110 Pearl Street	30
Fort Parkway (VT-15) E/B	Susie Wilson Road	Colchester Town Line	45
Pettingill Road	Browns River Road (VT-128)	Westford Town Line	30
Pinecrest Drive	Susie Wilson Road	Colchester Road (VT-2A)	30
Pinewood Drive	River Road (VT-117)	Valleyview Drive	35
River Road (VT-117)	Village Limits	2.450.20± miles E of Sand Hill Rd	
40			
River Road (VT-117)	2.450.20± miles East of Sand Hill Rd	19.0.20± miles E of North Williston Rd	
45			
River Road (VT-117)	190.20± miles E of N. Williston Rd.	Jericho Town line	50
River Street	Park Street (VT-2A)	Robinson Parkway	35
Sand Hill Road	Jericho Road (VT-15)	Allen Martin Drive	700±ft N of Founders Road
30			
Sand Hill Road	1300±FT S of Founders Road	Allen Martin Drive	30
Sand Hill Road	Allen Martin Drive	River Road (VT-117)	35
Sawmill Road	Jericho Town line	End of Road	30
Susie Wilson Road	Pearl Street (VT-15)	Susie Wilson Bypass	35
Susie Wilson Road Bypass	Susie Wilson Road	Colchester Road (VT-2A)	40
Thompson Drive	Allen Martin Drive	To the end of road	35
Towers Road	Center Road (VT-15)	Clover Drive	30
Towers Road	Clover Drive	Old Stage Road	40
Upper Main Street (VT-15)	Village Limits	Old Stage Road	40
Weed Road	Jericho Road (VT-15)	Browns River Road (Route 127)	35
Willoughby Drive	Old Stage Road	Pomfret Lane	30

7.12.030833- Exemptions for emergency vehicles.

A. ~~The drivers of an authorized emergency vehicles are exempt from the provisions of in this chapter as set forth outlined in Title 23, section 1015, Vermont Statutes Annotated V.S.A. 5-1015.~~

~~Cross-References- Operation of Vehicles-~~

~~See Local Speed Limit 23-VSA-1007;~~

Formatted: Font color: Auto

Formatted: Indent: Left: 0", Hanging: 0.56", Tab stops: 0.88", Left + Not at 1.04"

Formatted: Font color: Auto

Commented [RK20]: Was omitted in the previous drafts, not sure if this is needed as covered by state statute

Formatted: Font: Not Bold

Formatted: Font color: Auto

Formatted: Font: Not Bold

Formatted: Font color: Auto

Formatted: List Paragraph, Indent: Left: 0.38", Outline numbered + Level: 1 + Numbering Style: A, B, C, ... + Start at: 1 + Alignment: Left + Aligned at: 0.17" + Indent at: 0.42"

Formatted: Font color: Auto

Formatted: Font: Not Bold

Formatted: Font: Not Bold

Formatted: Font color: Auto

Formatted: Font: Not Bold

Formatted: Font color: Auto

Formatted: Font: Not Bold

Formatted: Font color: Auto

Formatted: Font: Not Bold

Formatted: Font color: Auto

Formatted: Font color: Auto

Formatted: Font color: Auto

Formatted: Font color: Auto

Formatted: Font: Not Bold

Formatted: Font:

Formatted: Justified, Indent: Left: 0"

Formatted: Indent: Left: 0", Tab stops: 0.42", Left

Chapter ~~7-16~~840

WEIGHT LIMITS AND CONTROL OF THRU-TRUCK TRAFFIC*

Sections:

- ~~7.16.010~~ ~~No Overweight Permits issued.~~
- ~~7.16.020841~~ Annual Overweight Permits - issued.
- ~~7.16.025842~~ Annual Overweight Permit - limitations.
- ~~7.16.030843~~ Overweight Permit - exclusions.
- ~~7.16.040844~~ Posting of ~~P~~permitted legal load limit.
- ~~7.16.045~~ Posting for "No Thru Truck Traffic."
- ~~7.16.050845~~ Weight Restrictions – Registered weight
- ~~7.16.060846~~ Overweight violations - Penalties
- ~~7.16.060~~ Enforcement
- ~~7.16.070~~ Violations
- ~~7.16.080~~ Severability

~~7.16.010~~ ~~No Overweight Permits Issued.~~

~~A. No vehicle or other form of common conveyance shall operate on Gentes Road Bridge at a weight in excess of~~
~~The following town streets, roads and bridges shall be posted at twenty-four thousand pounds 24,000 lbs and~~
~~no overweight permits will be issued for Gentes Road Bridge in excess of twenty-four thousand pounds 24,000~~
~~lbs.~~

~~a. Gentes Road Bridge.~~

~~7.16.020841~~ Annual Overweight Permits - Issued

A. ~~No vehicle or other form of common conveyance shall operate on~~ ~~On~~ any Class 2, 3 or 4 Town Street, highway or bridge at a weight in excess of ~~twenty-four thousand pounds 24,000 lbs~~, without an overweight permit issued by the ~~town/Village~~, except as excluded under ~~Section 7.16.030843. (Ord. passed 2/6/95 (part))~~

~~7.16.025842~~ Annual Overweight permits - Limitations

A. The ~~town/Village shall may~~ issue annual overweight permits for all Class 2, 3 and 4 town highways, streets and bridges ~~with limited use restrictions as determined by the mtown manager, the ddirector of pPublic~~
~~wwWorks Director, or a designated representative of either official. Public works designated staff or the~~
~~Unified Manager, except:~~

- ~~a. As restricted under Section 7.16.010;~~
- ~~b. Limited use (time constrained) permits only shall be issued for overweight travel on:~~
 - ~~i. Weed Road;~~
 - ~~ii. Alder Lane;~~
 - ~~iii. Sand Hill Road between Jericho Road (VT-15) and Allen Martin Drive.~~

B. ~~Town/Village~~ overweight permits shall only be issued up to the legal state limits, as set forth in Title 23, Subchapter 15, Vermont Statutes Annotated.

~~C.~~ All issued overweight permits shall contain a provision limiting vehicles to ~~fifteen thousand pounds 15,000 lbs~~ (two axle), ~~eighteen thousand pounds 18,000 lbs~~ (three axle) and ~~twenty-two thousand pounds 22,000 lbs~~ (tractor trailer only) on gravel roads during posted seasonal period(s) of weakened structural road conditions (~~such as~~ mud season). ~~(Ord. passed 2/6/95 (part))~~

Formatted: Font:

Formatted: Normal, Indent: Left: 0.92", No bullets or numbering

Formatted: Indent: Left: 0.25", Tab stops: 0.5", Left + Not at 0.42"

Formatted: Font color: Auto

Formatted: Font color: Auto

Formatted: Indent: Left: 0.25", Hanging: 0.31", Tab stops: 0.38", Left + 0.56", Left + Not at 0.42" + 0.88" + 1.04"

Formatted: Font color: Auto

Formatted: Tab stops: 0.5", Left + Not at 0.42"

Formatted: Tab stops: 0.56", Left + Not at 0.42"

Commented [WE21]: Was the increase of 2,000 lbs. intentional?

Commented [RK22R21]: Reduced back to 20,000 lbs

Formatted: Font color: Red, Strikethrough

Formatted: Font color: Red

C.

7.16.030843 Overweight Permit - exclusions.

- A. Overweight permits shall not be required for:
 - a. School buses,
 - b. Public agency transportation vehicles,
 - c. Emergency vehicles, ~~or~~
 - d. Vehicles owned by or performing work for the ~~Town of Essex~~Village of Essex Junction.

- B. This article shall not apply to tractor, trailer, semi-trailer, motor trucks or any other motor vehicle making deliveries ~~to or from properties located on such streets, listed in 7.16.025 (A), or emergency vehicles.~~ This exemption shall also apply to motor vehicles originating from properties located on such street, ~~named in subsection 7.16.025(A)(b) or other streets served or accessed only by the named streets in subsection 7.16.025(A)(b);~~

- ~~C. Overweight permits shall not be required for E~~emergency situations recognized by the ~~t~~Town mManager, the director of public works, or a designated representative of either official, or chief of police or, in ~~his~~their absence, the shift ~~commander~~supervisor; and vehicles with specific waivers granted by the ~~S~~electboard/legislative body, as the best interests of the ~~town~~Village may require. ~~(Ord. passed 2/6/95 (part))~~

C.

7.16.040844 Posting of pPermitted legal load limit.

- A. ~~Town-Village~~ roads shall be posted to notify drivers of weight requirements.

- B. ~~Town-Village~~ roads, accessible only from other ~~town-Village~~ roads with similar posted weight limits shall not be required to be signed, since vehicular access to the non-signed roads can only occur over posted (signed) roads. ~~(Ord. passed 2/6/95 (part))~~

7.16.045 Posting for "No Thru Truck Traffic."

A. The following roads shall have signs posted with the designation: "No Thru Truck Traffic":

<u>STREET NAME</u>	<u>STARTING POINT</u>	<u>ENDING POINT</u>
a. Alder Lane	Browns River Road (VT-128)	Jericho Road (VT-15);
b. Osgood Hill Road	Browns River Road (VT-128)	Westford Town Line;
c. Peacham Lane extension	Old Stage Road	Willoughby Drive;
d. Sand Hill Road	Jericho Road (VT-15)	Allen Martin Drive;
e. Weed Road	Browns River Road (VT-128)	Jericho Road (VT-15).

f. Exemptions are allowed at the discretion of the town pPublic wWorks dDirector.

7.16.050845 Weight Restrictions – Registered weight

A. This article shall not apply to tractor, trailer, semi-trailer, motor trucks or any other motor vehicle making deliveries ~~to or from properties located on such streets or emergency vehicles.~~ This exemption shall also apply to motor vehicles originating from properties located on such street.

Formatted: List Paragraph, Outline numbered + Level: 1 + Numbering Style: A, B, C, ... + Start at: 1 + Alignment: Left + Aligned at: 0.25" + Indent at: 0.5", Tab stops: 0.56", Left + Not at 0.42"

Commented [WE23]: What streets?

Commented [RK24R23]: Added "listed in 7.16.025 (A)"

Commented [WE25R23]: But that section deleted the referenced streets and now applies to all Class 2, 3 and 4 roads?

Formatted: Font color: Red, Strikethrough

Formatted: Font color: Red

Formatted: Font color: Red

Formatted: Tab stops: 0.5", Left + 0.56", Left + Not at 0.46"

Formatted: List Paragraph, Outline numbered + Level: 1 + Numbering Style: A, B, C, ... + Start at: 1 + Alignment: Left + Aligned at: 0.25" + Indent at: 0.5", Tab stops: 0.5", Left + 0.56", Left + Not at 0.42"

Formatted: Indent: Left: 0.25", Hanging: 0.31", Tab stops: 0.5", Left + Not at 0.42"

Formatted: Indent: Left: 0.25", Hanging: 0.31", Tab stops: 0.56", Left + Not at 0.42"

Formatted: Font: Condensed by 0.3 pt

Formatted: List Paragraph, Outline numbered + Level: 1 + Numbering Style: A, B, C, ... + Start at: 1 + Alignment: Left + Aligned at: 0.17" + Indent at: 0.42"

Formatted: Font: Condensed by 0.3 pt

Formatted: Font: Condensed by 0.3 pt

Formatted: Font: Condensed by 0.3 pt

Formatted: Font:

Commented [WE26]: Redundant with section 7.16.030(B) above.

~~B-A.~~ Motor Trucks with a registered vehicle weight in excess of sixteen thousand pounds 16,000 lbs shall be prohibited from the following roads:

<u>STREET NAME</u>	<u>STARTING POINT</u>	<u>ENDING POINT</u>
a.—Cherry Street	Curtis Avenue	South Summit <u>Street</u>
b.—Crestview <u>Road</u>	Main Street (VT-15)	Drury Drive
c.—Curtis Avenue	Pearl Street (VT-15)	Cherry Street
d.—Drury Drive	Educational Drive	End of Drury Drive
e.—Grove Street	Main Street (VT-15)	North Street
f.—Iroquois Avenue	Park Street (VT-2A)	South Summit <u>Street</u>
g.—Lincoln Terrace	Park Street (VT-2A)	School Street
g-h. <u>North Street</u>	<u>Central Street</u>	<u>Lincoln Street (VT-2A)</u>
h-i. —Park Terrace	Park Street (VT-2A)	School Street
i-j. —School Street	Pearl Street (VT-15)	Lincoln Terrace
j-k. —School Street	Pearl Street (VT-15)	End of School Street (South)
k-l. —South Street	Park Street (VT-2A)	West Street
l-m. —South Summit Street	Pearl Street (VT-15)	West Street
m-n. —West Street	South Street	End of West Street
n-o. —West Street Extension	West Street	Pearl Street (VT-15)

Formatted: Tab stops: 0.94", Left + Not at 1.04"

~~Cross References. Operation of Vehicles.~~

~~7.16.060846~~ Overweight violations – Penalties

Formatted: Font: 11 pt, Bold, Not Italic

Formatted: Font: 12 pt, Font color: Red

Formatted: Font: 11 pt, Bold, Not Italic

Formatted: Font color: Red

Formatted: Font: Not Bold

Formatted: Font color: Auto

Formatted: Font color: Auto

Formatted: Font color: Auto

Formatted: List Paragraph, Numbered + Level: 1 + Numbering Style: A, B, C, ... + Start at: 1 + Alignment: Left + Aligned at: 0.25" + Indent at: 0.5", Tab stops: 0.19", Left + Not at 1.04"

Commented [RK27]: Added – realized no penalty section for overweight violations; other wise fine would default to T23 VSA 1008 \$220.00

Formatted: Font color: Auto

Formatted: Font:

Formatted: Indent: Left: 0", Tab stops: Not at 0.42"

Formatted: Indent: Left: 0", Tab stops: Not at 0.42" + 1.88"

~~A.~~ Penalties for violations shall be ~~adopted~~ in accordance with the schedule established by Title 23, section VSA 1391a, Vermont Statutes Annotated, Penalties for overweight operation.

~~See Regulation in municipalities 23 VSA 1008;~~

~~See restricting the use of town highways 23 VSA 1042;~~

~~See Tire and axle limits 23 VSA 1391;~~

~~See Penalties for overweight operation 23 VSA 1391a;~~

~~See Weight limits in incorporated villages and cities;~~

~~adoption by towns of the State limits 23 VSA 1393;~~

~~See Special limits for bridges and highways 23 VSA 1396;~~

~~See Signs 23 VSA 1397;~~

~~See Construction and maintenance equipment; fire apparatus 23 VSA 1399.~~

7.16.060 Enforcement:

A. This is a civil ordinance and shall be enforced by Enforcement Official in the Vermont Judicial Bureau in accordance with 24 V.S.A. § 1974a et seq. and 1977.

7.16.070 Violations – Penalties:

~~A. Provisions in chapters (7.04 – 7.16) are considered to be civil traffic violations that fall under the jurisdiction of the Vermont Judicial Bureau and have penalties assessed according to T23 VSA 1391a in effect at the time of the violation.~~

~~7.16.080 Severability~~

~~A. If any portion of this ordinance and any amendments made hereto are held unconstitutional or invalid by a court of competent jurisdiction, the remainder of this ordinance and amendments made hereto shall not be affected and shall remain in full force and effect. If any statute referred to in this ordinance shall be amended this ordinance shall be deemed to refer to such statute as amended.~~

~~Chapter 7.20850~~

~~PARKING~~

Sections:

~~7.20.005851 Authority~~

~~7.20.010 852 No parking—Both sides of street.~~

~~853 7.20.020 No parking—Single side of street.~~

~~854 7.20.030 Time-limited parking areas.~~

~~855 7.20.040 Residential only Restricted parking.~~

~~856 7.20.050 Winter parking ban -- December 1st and through April 1st.~~

~~7.20.060857 Abandoned Vehicles~~

~~7.20.070858 General parking restrictions.~~

~~859 7.20.080 Scoff law - Establishment and Maintenance of Scofflaw List~~

~~860 7.20.090 Enforcement~~

~~861 7.20.100 Parking Violations - Penalties~~

~~7.20.110 Severability~~

~~7.20.005 851 Authority.~~

~~A. When filed in court as an enforcement action by the municipality, municipal parking violations of this Chapter 7.20850 shall be brought as civil violations pursuant to Title 24, section --T24-5-1974a, Vermont Statutes Annotated. Enforcement of civil ordinance violations.~~

~~7.20.010852 No parking—both sides of street.~~

A. The following streets are designated no parking on either side of the street right-of-way:

<u>STREET NAME</u>	<u>STARTING / ENDING POINT</u>
Alder Lane	the entire length;
a. Allen Martin Parkway	the entire length;
b.a. Brickyard Road	Main Street (VT-15) to Corduroy Road;
b. Central Street	Railroad Avenue to Educational Drive;

Formatted: None, Don't keep with next, Don't keep lines together, Hyphenate, Tab stops: 0.13", Left + 0.5", Left + Not at 0.42" + 1.04"

Formatted: Indent: Left: 0"

Formatted: Tab stops: 0", Left + Not at 0.19"

Formatted: Indent: Left: 0"

Formatted: Font color: Blue, Strikethrough

Formatted: Justified, Indent: Left: 0.25"

Formatted: Not Highlight

Formatted: Font color: Auto

Formatted: Not Highlight

d.c.	Crestview Road	Main Street (VT-15) to Drury Drive;
e.d.	Densmore Drive	Main Street (VT-15) to Brickyard Road;
f.	Ethan Allen Ave	Fort Parkway (VT-15) to Colchester Town Line;
g.	Essex Way	Center Road (VT-15) to Lang Drive / Stannard Drive;
h.	Ewing Place	Susie Wilson Road to the cul-de-sac;
i.	Gauthier Drive	Kellogg Road to Turcotte Drive;
j.	Hanley Lane	the entire length;
k.e.	Hillcrest Road	to a point 90± feet south of Prospect Street;
l.f.	Iroquois Avenue (VT-2A);	to a point 60± feet westward from Park Street
m.	Kellogg Road	Susie Wilson Road to the Colchester Town line;
n.g.	Lincoln Street (VT-2A)	to a point 150± feet northerly from Five Corners;
h.	Lincoln Terrace	the entire length;
o.i.	Main Street (VT-15)	100± feet northeasterly from Five Corners;
p.j.	Main Street (VT-15)	Five Corners Railroad Street to Athens Drive Village limits;
q.k.	Mansfield Avenue	Brickyard Road to Rosewood Lane;
l.	Maple Street (VT-117)	the entire length;
r.m.	Memorial Way	the entire length;
s.	Market Place	260 ± feet of Susie Wilson Road on the south side the entire length;
t.	McGee Road	the entire length, except where designated;
u.n.	Mill Street	the entire length;
v.	Morse Drive	to a point 400 ± feet from of Kellogg Road;
	New England Drive	the entire length;
o.	Old Colchester Road	the entire length; length removed residential parking
w.	Old Stage Road	the entire length;
x.p.	Park Terrace	the entire length;
y.q.	Park Street (VT-2A)	Five Corners to 21-27 Park Street (VT-2A) Northern Railroad Tracks;
z.r.	Pearl Street (VT-15)	the entire length;
aa.	Pinecrest Drive	Susie Wilson Road to Colchester Road (VT-2A);
s.	Prospect Street	to a point 200 ± feet from Lincoln Street (VT-2A);
bb.		
cc.a.	Old Colchester Road	the entire length;
dd.	Old Stage Road	the entire length;
ee.t.	Railroad Street	the entire length except west side designated spaces;
	Red Pine Circle	the entire length;
ff.u.	Rivendell Drive	to a point 200 ± feet North of Maple Street (VT-117);
gg.	River Street	the entire length;
v.		
hh.	South Summit Street	the entire length; Sand Hill Road
		the entire length From Jericho Road (VT-15) to Allen Martin Drive; between Foster Road and Tanglewood Drive;
ii.	Saybrook Road	100 Center Road (VT-15) to a point 195± feet south of Center Road (VT-15);
jj.w.	Saxon Hill Road	to the end, except for designated parking;
kk.	Sleepy Hollow Road	to the end the entire length;
ll.	Summit Street	west side, Pearl Street (VT-15) to Prospect Street;
mm.	Summit Street	east side, Summit Street School property;

Formatted: Not Highlight

Formatted: Font color: Auto

Formatted: Not Highlight

Formatted: Font color: Auto

Formatted: Not Highlight

Formatted: Tab stops: 0.94", Left + Not at 1.04"

Formatted: Font color: Auto

Formatted: Not Highlight

Formatted: Font color: Auto

Formatted: Not Highlight

Formatted: Font color: Auto

Formatted: Not Highlight

Formatted: Indent: Left: 0.75", Hanging: 0.19", Tab stops: 0.69", Left + 0.75", Left + Not at 0.17" + 0.42" + 1.04"

Formatted: Indent: Left: 1", No bullets or numbering

Formatted: Indent: Left: 0.75", Hanging: 0.25", Tab stops: 1", Left

Commented [RK28]: Red Pine Circle – left out on first draft

Formatted: Font color: Auto

Formatted: Tab stops: 0.94", Left

Formatted: Not Highlight

Formatted: Tab stops: 0.94", Left + Not at 1.04"

Formatted: Not Highlight

Formatted: Not Highlight

Formatted: Normal, Indent: Left: 0.75", No bullets or numbering

aa-x. South Street Park Street (VT-2A) to West Street;
 oo. South Summit Street the entire length;
 pp. Susie Wilson Road Pearl Street (VT-15) to Susie Wilson Bypass;
 qq. Susie Wilson Road Blair Road to the circular cul-de-sac;
 rr. Thompson Drive the entire length, excluding 1508± ft to 2480± ft from Allen Martin Drive on north side of Thompson Drive;
 — Towers Road Browns River Road (VT-128) to Old Stage Road;
 ss. West Sleepy Hollow from a point 630±ft south to the cul-de-sac;
 tt-y. West Street South Street to West Street Extension;
 uu-z. West Street Extension West Street to Pearl Street (VT-15).

Formatted: Tab stops: 0.94", Left + Not at 1"

Formatted: Tab stops: 0.88", Left + 0.94", Left + Not at 1" + 1.04"

Formatted: Font color: Auto

Commented [RK29]: Inserted section allowing parking in defined section

Formatted: Font color: Auto

Formatted: Not Highlight

Formatted: Tab stops: 0.88", Left + Not at 1" + 1.04"

Formatted: Font color: Red

Formatted: Font color: Red

7-20.020853 No parking—Single side of street.

A. The following streets are hereby designated no parking on single side of street:

<u>STREET NAME</u>	<u>SIDE / STARTING / ENDING POINT</u>
a. Alder Lane	east side, Jericho Road (VT-15) to Browns River Road (VT-128);
b-a. Beech Street	west side, 20± ft North and South of Sweetwater Lane;
c-b. Cascade Street	Park Street (VT-2A) (south side) to 35 Cascade Street south side, to a point 300±ft East of 35 Cascade St;
d-c. Church Street	east side, Main Street (VT-15) to a point 320 ± feet South of Church Street;
e-d. Church Street	west side, Main Street (VT-15) to a point 100± feet South;
f. Dalton Drive	south side, Ethan Allen Ave to Colchester Town line;
g-e. East Street	west side, Maple Street (VT-117) to Church Street;
h. Ethan Allen Avenue	south side, Fort Parkway (VT-15) to Colchester Town line;
i-f. Grove Street	west side, Central Street and Main Street (VT-15);
j. Foster Road	north side, 37 Foster Road to and including the cul-de-sac;
g. Hiawatha Avenue	east side, Hiawatha School Property;
k-i. Deuring school hours;	
h. Hiawatha Avenue	west side, Owaisa Avenue to Nahma Avenue;
i. During school hours; residents are exempt;	
l. Iroquois Avenue	north side, Park Street (RT-2A) to Orchard Terrace;
m-j. Lincoln Street (VT-2A)	west side, Five Corners to Lincoln Terrace;
o-k. Lincoln Street (VT-2A)	west side, Prospect Street to a point 75 ± 150 ± feet North of Prospect Street;
p-l. Lincoln Street (VT-2A)	west side, 44-54 Lincoln Street to Village limits;
q-m. Lincoln Street (VT-2A)	east side, Central Street to St. James Place;
r-n. Maplewood Lane	west side, 500± feet from Maple Street (VT-117);
s-o. Mansfield Avenue	west side, Maple Street (VT-117) to Rosewood Lane;
t-p. Park Street (VT-2A)	west side, from side, from Iroquois Avenue 87± feet south;
u-q. Park Street (VT-2A)	as signed, and in agreement with the Department of Transportation of the state of Vermont;
v-r. Prospect Street	north side, Hillcrest Road to Lincoln Street;

Formatted: Font: Bold, Underline

Formatted: Font: Not Italic

Formatted: Font color: Auto

Formatted: Font color: Auto

Formatted: Not Highlight

Formatted: Font color: Auto

Formatted

Formatted: Indent: Left: 1.5", No bullets or numbering

Formatted: Font color: Auto

Formatted: Strikethrough

Formatted: Indent: Left: 0.69"

Formatted: Not Highlight

Formatted: Font color: Auto

Formatted: Not Highlight

Formatted: Not Highlight

Formatted: Not Highlight

- ~~s.~~ Prospect Street south side, Summit Street to 36 Prospect Street;
- ~~t.~~ Railroad Avenue east side 140± feet south of Central Street; (designated bus parking only)
- ~~w.~~ _____
- ~~x.~~ Railroad Street east side, entire length;
- ~~v.~~ School Street - north east side, Pearl Street (VT-15) to Lincoln Ter44 School Street;
- ~~y.~~ _____
- ~~z.~~ School Street - south east side, Pearl Street (VT-15) to Park Terrace;
- ~~aa.~~ School Street - south west side, Pearl Street (VT-15) to a point 70± feet South;
- ~~bb.~~ South Street north side, from West Street to Nahma Avenue;
- ~~cc.~~ Summit Street west side, Pearl Street (VT-15) to Prospect Prospect Street;
- ~~z.~~ _____
- ~~aa.~~ Summit Street east side, 17 Summit Street to 19 Summit Street;
- ~~dd.~~ Fox Run Road north side, Pomfret Lane to Thistle Lane.

- Formatted: Not Highlight
- Formatted: Font color: Auto
- Formatted: Not Highlight
- Formatted: Indent: Left: 1", No bullets or numbering
- Formatted: Font color: Auto
- Formatted: Font color: Auto
- Formatted: Indent: Left: 0.75", No bullets or numbering, Tab stops: 0.56", Left + Not at 0.81" + 0.88" + 1.04"
- Formatted: Font color: Auto
- Formatted: Not Highlight
- Formatted: Not Highlight
- Formatted: Font color: Auto
- Formatted: Font color: Auto
- Formatted: Indent: Left: 1", No bullets or numbering

B. The following streets are hereby designated no parking – loading zone:

- a. 39 Lincoln Street east side.

7.20.030854 Time-limited parking areas.

A. The following streets are hereby designated as Time-limited Parking Areas:

STREET NAME	STARTING/ENDING POINT	TIME
b. Alder Lane	Jericho Road (VT 15) to Browns River Rd (VT 128)	0 min;
* From 7:00am to 8:30am, 2:30pm to 3:30pm Mon-Fri, Aug 29 - Jun 15		
c. Central Street	Alder Lane Jericho Road (VT 15) to Browns River Road (VT 128)	30 min;
b. a. Central Street	Lincoln Street and to the railroad tracks	3015 minutes;
e. b. Lincoln Place	Place both sides 8:00 am to 5:00 pm	1 hour;
d. c. Lincoln Place	both sides 5:01 pm to 7:59 am	2 hours;
e. Lincoln Street (Route 2A)	Northside	
d. Lincoln Street (VT-2A)	11 Lincoln Street	15 1
f.		
e. Main Street (VT-15)	both side Five Corners to railroad tracks	-1 hour;
f. Park Street	34 Park Street, excluding handicap spaces	2 hours;
g. Park Street	39 Park Street	1 hour;
h. Railroad Avenue	both sides from 8:00 a-m- to 5:00 p-m-	1
i. Railroad Avenue	both side from 5:01 p-m- to 7:59 a-m-	2 hours;
j. Summit Street	Summit Street School Property line	15 minutes.

- Formatted: Not Highlight
- Formatted: Not Highlight
- Formatted: Font color: Auto
- Formatted: Indent: Left: 1", No bullets or numbering, Tab stops: 2.98", Left

~~*exception 29 Railroad to 185 ± feet from Main Street (VT 15)~~ (During school hours September 1 thru June 15)
j-8. Summit Street eastside, Summit Street School to Prospect St 15 min;
From 7:30am to 4:30 pm Mon – Fri, Sept 1 – Jun 15

- Formatted: Font color: Auto, Not Strikethrough
- Formatted: Font color: Red
- Formatted: Strikethrough

B. ~~Commercial Exemptions.~~

a. Those businesses on Railroad Avenue which can demonstrate that the nature of their business requires that heavy items be moved from a business vehicle to the store throughout the day can apply to the ~~village~~Village of Essex Junction ~~trustees~~legislative body for a maximum of one permit which would exempt them from the one-hour daytime parking limit on Railroad Avenue. This permit would be good for one year and would be subject to revocation by the ~~village~~legislative body ~~trustees~~ Selectboard for cause. (Art. 1 § C of Ord. passed 5/15/89)

- Formatted: Font color: Blue
- Formatted: Indent: Left: 0.92", No bullets or numbering
- Formatted: Indent: Left: 0.92", No bullets or numbering

7-20-040855 RESIDENTIAL-ONLY RESTRICTED PARKING

A. **Residential Only:** No person shall park any vehicle ~~on the following streets designated as "residential parking" Monday through Friday, 7:00 AM to 3:00 PM, September 1st through July 1st, except vehicles with a valid residential parking permit and clearly identifiable service or delivery vehicles, on any street designated as residential parking.~~

- Formatted: Font: Bold
- Formatted: Justified
- Formatted: Strikethrough

STREET NAME

STARTING/ENDING POINT

- a. Brookside Avenue entire length;
- b. Crestview Road entire length;
- c. Drury Drive Extension entire length;
- d. Drury Drive entire length;
- e. Grove Street North Street to Central Street;
- f. Meadow Terrace entire length;
- g. North Street entire length;
- h. Upland Drive entire length;
- a. Drury Drive entire length;
- b. Drury Drive Extension entire length;
- c. Upland Drive entire length;
- d. Meadow Terrace entire length;
- e. Brookside Avenue entire length;
- f. Crestview Road entire length;
- g. Grove Street North Street to Central Street;
- h. North Street entire length;

~~B. Streets designated as residential parking Monday through Friday, 7:00 AM to 3:00 PM, September 1st through July 1st.~~

- Formatted: Font:
- Formatted: Normal, Line spacing: single, No bullets or numbering, Adjust space between Latin and Asian text, Adjust space between Asian text and numbers

~~C. The Village Clerk shall annually issue two residential parking permits for each dwelling unit on a designated street. A Dwelling Unit shall mean a dwelling structure, or portion thereof, designed, constructed or used as living quarters for one family, and which includes facilities for food preparation, sleeping and sanitation.~~

- Formatted: Normal, Indent: Left: 0", Line spacing: single, Adjust space between Latin and Asian text, Adjust space between Asian text and numbers
- Formatted: Font: Strikethrough, Highlight
- Formatted: Normal, No bullets or numbering
- Formatted: Indent: Left: 0", Space After: 10 pt, Line spacing: Multiple 1.15 li

~~Residential parking permits shall be displayed on the left hand side of the dashboard of any vehicle parked in the street during the time period listed in subsection (a).~~

Formatted: Normal, Left, No bullets or numbering
Formatted: Font: Not Strikethrough

B. For this section, it shall be prima facie proof the registered owner of the vehicle on record with Vermont Department of Motor Vehicles is a resident of such street.

Formatted: Font:
Formatted: Indent: Left: 0.5", No bullets or numbering

C. Nothing in this section shall prevent residents from having family or friends visit.

Formatted: Font:

D. Park Street School-Upper Lot: No person shall park any vehicle or trailer that is designated "Park Street School Parking Only" Monday through Friday from 6:00am to 6:00pm.

Formatted: Normal, Indent: Left: 0.25", No bullets or numbering

E. Municipal Parking Lots: No parking shall be permitted in the Village parking lots between the hours of 12:00 midnight and 6:00 am. A person who is actively charging their vehicle at a charging station is exempt. However, the exemption does not apply during the winter parking ban, which is from December 1 through April 1.

Formatted: Indent: Left: 0.5", No bullets or numbering
Formatted: Font: Bold

~~D.~~

Formatted: Justified, Indent: Left: 0.5", No bullets or numbering
Formatted: Justified

E-F. Vehicles parked as permitted under this section shall be subject to all other parking requirements of this Ordinance section.

7-20.050856 WINTER PARKING BAN - December 1st and through April 1st.

~~A. No person shall park or leave unattended a vehicle of any type on any street, town, road, or right-of-way alley, lane, park or public grounds in the Town of Essex Village of Essex Junction and the Village of Essex Jct. during the period of December 1st through April 1st of the next year between the hours of 12:00 midnight pm and 7:00 a.m.~~

Formatted: Justified, Numbered + Level: 1 + Numbering Style: A, B, C, ... + Start at: 1 + Alignment: Left + Aligned at: 0.5" + Indent at: 0.75"

Formatted: Font color: Auto

Formatted: Justified, Outline numbered + Level: 1 + Numbering Style: A, B, C, ... + Start at: 1 + Alignment: Left + Aligned at: 0.25" + Indent at: 0.5", Tab stops: Not at 0.88"

Formatted: Font:

~~a-A. The parking or leaving of any vehicle in violation of this section is hereby declared to be a public nuisance.~~

Formatted: Justified, Space After: 10 pt, Line spacing: Multiple 1.15 li, Outline numbered + Level: 1 + Numbering Style: A, B, C, ... + Start at: 1 + Alignment: Left + Aligned at: 0.25" + Indent at: 0.5", Adjust space between Latin and Asian text, Adjust space between Asian text and numbers, Tab stops: Not at 0" + 0.5" + 0.88" + 1.04"

B. Exemptions

Formatted: Font color: Auto

a. Exemptions May be granted by the chief of police or, in his/her absence, the shift commanders/supervisors/supervisor on duty. All exemptions will be entered into a spreadsheet maintained with police in dispatch that will contain:

Formatted: Justified, Indent: Left: 0.63", Tab stops: Not at 1.04"

Formatted: Font color: Auto

- i. The start and end date of the exemption;
- ii. The street location;
- iii. The supervisor approving exemption;
- iv. The make, model and color of vehicle;
- v. The registration and issuing state;
- vi. The phone number of the person requesting exemption; and
- vii. The owner of the vehicle.

Formatted: Font color: Auto

Formatted: Font color: Auto

Formatted: Font color: Auto

Formatted: Font color: Auto

Formatted: Font color: Auto

Formatted: Font color: Auto

Formatted: Font color: Auto

Formatted: Font color: Auto

Formatted: Font color: Auto

Formatted: Font color: Auto

Formatted: Font color: Auto

Formatted: Font color: Auto

7-20-060857 Abandoned Vehicles

- A. Leaving dismantled, non-operating or unregistered vehicles ~~within the public right-of-way is on streets~~ prohibited. No person shall leave any partially dismantled, non-operative, wrecked, junked or unregistered vehicle on any street or highway within the ~~Town of Essex~~ Village of Essex Junction.

Formatted: Justified, Indent: Left: 0.25"
 Formatted: Font color: Auto
 Formatted: Font color: Auto

~~Cross References: Parking; Police Courts; Title to Motor Vehicles.~~

Formatted: Justified

~~See Parked vehicles 23 VSA 1752;~~

~~See Ordinances authorizing removal 23 VSA 1753;~~

~~See Abandoned motor vehicles 32 VSA 2151 – 2157.~~

Formatted: Indent: Left: 1.92", Tab stops: 0.42", Left
 Formatted: Indent: Left: 1.92"
 Formatted: Justified, Indent: Left: 1.92", First line: 0", Tab stops: 0.17", Left + 0.42", Left + Not at 0" + 0.5"
 Formatted: Justified, Indent: Left: 1.92", Tab stops: 0.17", Left + 0.42", Left + Not at 0" + 0.5"

7-20-070858 General Parking Restrictions

- A. No operator or driver shall stop, stand or park a motor vehicle or other vehicle on any street under any of the following conditions:
 - a. on a sidewalk or bike lane;
 - b. within an intersection;
 - c. on a crosswalk;
 - d. on any railroad tracks;
 - e. any place where official signs prohibit stopping, standing or parking;
 - f. in front of a public or private driveway;
 - g. within ~~fifteen~~ 15 feet of a fire hydrant;
 - h. within any designated fire lane;
 - i. within ~~thirty 30~~ feet of ~~an~~ an intersection ~~with another street or road or designated crosswalk;~~ increased from 20ft;
 - k. ~~in~~ any manner to impede or obstruct emergency vehicles;
 - l. ~~On a two-way roadway Shall stop or park upon a two-way roadway shall be stopped or parked except with when the vehicle's~~ the right-hand wheels (passenger side of vehicle) are parallel to and within 12 inches of the right-hand curb or if there is no curb, within 12 inches of the edge of the roadway.
 - m. ~~On a one-way roadway Shall stop or park upon a one-way roadway shall be so stopped or parked except when the vehicle is~~ parallel to and within 12 inches of a curb or, if there is no curb, within 12 inches of the edge of the roadway, in the direction of authorized traffic movement.
 - n. ~~in~~ any manner that blocks any intersection, street, lane, or alley identified by cross hatch marks and/or signs that say "Do not block";
 - o. ~~P~~arking or storage of equipment or unregistered vehicles or trailers within ~~in~~ the municipality's ~~city~~ right-of-way is prohibited;
 - p. in any space specified as reserved for a bus stop; ~~of~~
 - q. in any space specified as handicap w/out a valid permit;

Formatted: Font color: Auto
 Formatted: Font color: Auto
 Formatted: Font color: Auto
 Formatted: Font color: Auto
 Formatted: Font color: Auto
 Formatted: Font color: Auto
 Formatted: Font color: Auto
 Formatted: Font color: Auto

~~B. Cross References: Parking; Police Courts; Title to Motor Vehicles.~~

Formatted: Font: Not Italic

~~See Parked vehicles 23 VSA 1752;~~

~~See Ordinances authorizing removal 23 VSA 1753.~~

Formatted: Indent: Left: 1.92", Tab stops: 0.42", Left
 Formatted: Indent: Left: 1.92"

7.20.080859 SCOFFLAW -Establishment and Maintenance of Scofflaw List

- A. The Chief of Police or designee is hereby authorized to create and maintain a list of all vehicles which have accumulated within the preceding thirty-six months, three or more unpaid parking violations. Before placing any vehicle on said list, the chief of police or designee shall notify the registered owner of this proposed action. The notice will be sent by first class mail or delivered by his designee, to the address on record at the State Department of Motor Vehicles, on forms prescribed and provided by the Chief of Police and shall:
 - a. describe the year, make and vehicle identification number of the vehicle;
 - b. contain a list of the unpaid tickets and the total amount of accumulated charges; and
 - c. provide a warning that unless said charges are paid within fifteen (15) days of the date of the notice, said vehicles will be placed on the scofflaw list forthwith.
- B. Removal and Storage of Vehicles
 - a. Any vehicle which has been placed on the scofflaw list and is parked on any public street or in any other place within the town of Essex Village of Essex Junction where the parking or leaving of said vehicle is governed by town-village ordinance may be removed and stored until the charges for all outstanding fines are paid.
- C. Record of Removed Vehicle
 - a. The Chief of Police and the owner of any public garage to which such vehicle is removed shall keep a record of each vehicle so removed by manufacturer's trade name or make, registration number or vehicle identification number if the vehicle is not registered, registered owner if the vehicle bears Vermont registration, such other descriptive matter as may be necessary to identify such vehicle, and the name and address of any claimant thereof. The Chief of Police or designee shall, in addition, keep a record showing date of such removal, place to which such removal, is made and the reason for such removal. All such records shall be open to public inspection during normal business hours at any reasonable times, and the Chief of Police or designee shall publish in a newspaper of general circulation media forums in the town the record of any vehicle which shall remain unclaimed for a period of five days.
- D. Reclaiming of Vehicle
 - a. Before the owner shall be permitted to reclaim a vehicle, which has been removed, the owner shall:
 - i. Furnish satisfactory evidence to the Chief of Police or designee and to the owner or person in charge of such public garage of his identity and of his ownership of such vehicle;
 - ii. Pay to the police department all charges for removing said vehicle and all charges for the storing or parking thereof, and for the publication of record of removal and all outstanding fines; and
 - iii. Sign a written receipt acknowledging delivery of said vehicle.
- E. Charges
 - a. No charges made or incurred hereunder shall be in excess of the rate ordinarily charged by the person making such removal or doing such storing or parking, and if such removal, storing or parking is done by the police department, such charges shall not exceed the amount established by the town manager.

- Formatted: Font color: Auto
- Formatted: Font color: Auto
- Formatted: Justified
- Formatted: Font color: Auto
- Formatted: Font color: Auto
- Formatted: Font color: Auto
- Formatted: Font color: Auto
- Formatted: Font color: Auto
- Formatted: Font color: Auto
- Formatted: Font color: Auto
- Formatted: Justified
- Formatted: Font color: Auto
- Formatted: Font color: Auto
- Formatted: Justified
- Formatted: Font color: Auto
- Formatted: Font color: Auto
- Formatted: Justified
- Formatted: Font color: Auto
- Formatted: Font color: Auto
- Formatted: Font color: Auto
- Formatted: Font color: Auto
- Formatted: Font color: Auto
- Formatted: Font color: Auto
- Formatted: Font color: Auto
- Formatted: Font color: Auto
- Formatted: Font color: Auto
- Formatted: Font color: Auto
- Formatted: Font color: Auto
- Formatted: Font color: Auto
- Formatted: Font color: Auto
- Formatted: Font color: Auto
- Formatted: Font color: Auto
- Formatted: Justified, Outline numbered + Level: 1 + Numbering Style: a, b, c, ... + Start at: 1 + Alignment: Left + Aligned at: 0.75" + Indent at: 1"
- Formatted: Font color: Auto
- Formatted: Indent: Left: 1", No bullets or numbering

7.20.090 — 860 Enforcement

- Formatted: Font color: Auto
- Formatted: Font color: Auto
- Formatted ... [1]
- Formatted: Justified, Tab stops: Not at 0.3"

- A. **Violations of the provisions in this Chapter 7.20 chapters (7.20) 850** are considered to be civil traffic violations that fall under the jurisdiction of the Vermont Judicial Bureau in accordance with **Title 24, sections 24 V.S.A. § 1974a et seq.** and 1977, **Vermont Statutes Annotated**.
- B. State law authorizes the court administrator to refer past-due judgments to a designated collection agency (see **Title 4, section V.S.A. § 1109(d)** and **Title 13, section V.S.A. § 7171, Vermont Statutes Annotated**). Persons who fail to pay their fines within 30 days will be sent to a collection agency for collection. In addition, the vehicles of such persons may be placed on the scofflaw list **(established and maintained pursuant to Section 7.20.090, 859 above)**.

Formatted ... [2]

7.20.100 861 Parking Violations – Penalties

Formatted: Font color: Auto

- A. A person who is charged with committing a parking violation shall submit a fine in the amount established under subsection (C) of this section.
- B. It shall be prima facie proof the registered owner, rental agency or company was in control of the vehicle at the time of the violation.
- C. Fines for parking violations will be as follows:

Violations	Section	Waiver Civil	
		Fine	Fine
ABANDONED VEHICLE	7.20.060(A) 857		
\$25.00 50.00			
UNREGISTERED VEHICLE/TRAILER/ EQUIPMENT	7.20.070 858(A)(o)		
\$25.00 50.00			
BLOCKING INTERSECTION	7.20.070 858(A)(b)		
25 50.00 100.00			
DO NOT BLOCK- STREET/ALLEY/DRIVEWAY	7.20.070 858(A)(f/n)		
\$50.00 100.00			
BUS STOP	7.20.070 858(A)(p)		
\$25.00 50.00			
FIRE HYDRANT	7.20.070 858(A)(g)		
50 50.00 100.00			
FIRE LANE	7.20.070 858(A)(h)		
\$50.00 100.00			
HANDICAPPED	87.20.070 858(A)(q)		
\$100.00 200.00			
NO PARKING -STREETS	7.20.010 852(A)		
\$25.00 50.00			
NO PARKING – SINGLE SIDE OF STREET	7.20.020 853(A)		
\$25.00 50.00			
NO PARKING – SIGNS	87.20.070 858(A)(e)		
250 25.00 50.00			
TIMED PARKING	7.20.030 854(A)		
\$25.00 50.00			

- Formatted: Font color: Auto
- Formatted: Normal, Tab stops: 6.38", Left
- Formatted: Font: Bold
- Formatted ... [3]
- Formatted ... [4]
- Formatted: Indent: Left: 0"
- Formatted ... [5]
- Formatted ... [6]
- Formatted ... [7]
- Formatted ... [8]
- Formatted ... [9]
- Formatted ... [10]
- Formatted ... [11]
- Formatted ... [12]
- Formatted ... [13]
- Formatted ... [14]
- Formatted ... [15]
- Formatted ... [16]

TOO CLOSE TO INTERSECTION	87-20-07058 (A)(i)
\$25.00 \$50.00	
VEHICLE ON CROSSWALK	57-20-07058 (A)(c)
\$50.00 \$100.00	
RESIDENTIAL PARKING PERMITS REQUIRED RESTRICTED PARKING	
7.20.040(855 A)	\$25.00 \$50.00
VEHICLE OBSTRUCTING SIDEWALK / BIKE PATH	7.20.070858 (A)(a)
\$50.00 \$100.00	
PARKED LEFT OF CURB	7.20.070858 (A)(l)
\$25.00 \$50.00	
ONE- WAY STREET PARKING	7.20.070858 (A)(m)
\$25.00 \$50.00	
PARKED W/ WHEEL ON TOP OF CURB/ TOO FAR FROM CURB	7.20.070858 (A)(f)
\$245.00 \$5030.00	
PARKED ON RAILROAD TRACKS	7.20.070858 (A)(d)
\$50.00 \$100.00	
WINTER PARKING BAN BAN	7.20.050856 (A)
\$25.00 \$50.00	
IMPEDING EMERGENCY VEHICLES	7.20.070858 (A)(k)
\$400 150.00 \$300.00	
ANY OTHER PARKING VIOLATION	7.20.000850
\$25.00 \$50.00	

D. Authority to Remove vehicles.

- a. The parking or leaving of any vehicle in violation of this Chapter 850 is hereby declared to be a public nuisance. The Chief of Police or his designee may remove any vehicle parked, or cause it to be removed, at the sole expense of the registered owner of such vehicle.
- b. Any vehicle removed for violating this Chapter 850 shall be impounded until lawfully claimed by the owner thereof or legally disposed of.

E.

C. Charges

- b.a. No charges made or incurred here under shall be in excess of the rate ordinarily charged by the person making such removal or doing such storing or parking, and if such removal, storing or parking is done by the police department, such charges shall not exceed the amount established by the town manager.

7.20.110 Severability:

Formatted: Font color: Auto

Formatted: Font color: Auto

Formatted: Font color: Auto

Formatted: Font color: Auto

Formatted: Font color: Auto

Formatted: Font color: Auto

Formatted: Font color: Auto

Formatted: Font color: Auto

Formatted: Font color: Auto

Formatted: Font color: Auto

Formatted: Font color: Auto

Formatted: Font color: Auto

Formatted: Font color: Auto

Formatted: Font color: Auto

Formatted: Font color: Auto

Formatted: Font color: Auto

Formatted: Font color: Auto

Formatted: Font color: Auto

Formatted: Font color: Auto

Formatted: Font color: Auto

Formatted: Font color: Auto

Formatted: Font color: Auto

Formatted: Font color: Auto

Formatted: Font color: Auto

Formatted: Font color: Auto

Formatted: Indent: Left: 0", First line: 0.5"

Formatted: Font color: Auto

Formatted: Font color: Auto

Formatted: Font color: Auto

Formatted: Font color: Auto

Formatted: Font color: Auto

Formatted: Indent: Left: 0"

Formatted: Font color: Auto

Formatted: Font color: Auto

Formatted: Font color: Auto

Formatted: ... [17]

Formatted: ... [18]

Formatted: Centered

If any portion of this ordinance and any amendments made hereto are found held unconstitutional or invalid by a court of competent jurisdiction, the remainder of this ordinance and amendments made hereto shall not be affected and shall remain in full force and effect. If any statute referred to in this ordinance shall be amended this ordinance shall be deemed to refer to such statute as amended. Chapter 7-30870

CLOSURE OF HIGHWAYS – FLOODING OR OTHER EMERGENCY EVENTS

Sections:

- 7.30.010871 Persons responsible for closure order
- 7.30.028720 Written permission required
- 8737.30.030 Prohibited action on closure order
- 8747.30.040 Penalties
- 8757.30.050 Applicability to other ordinance section

7.30.010871 Persons responsible for closure order.

A. The public works director or chief of police or a designated representative(s) in their absence may order the closure of any town/Village highway when the highway is or it appears will become unsafe for public travel by virtue of flooding or other emergency events. (Ord. passed 9/10/01 (part))

8727.30.020 Written permission required.

A. Except with the written permission of the public works director or chief of police or designated representative(s) in their absence, no person shall drive a vehicle over any highway across which there is a gate or barrier indicating that the highway is closed to public travel.

~~(Ord. passed 9/10/01 (part))~~

7.30.030873 Prohibited action or closure order.

A. After closure, no person shall drive through or around any closed gate or barrier on the highway, open or attempt to remove any such gate or barrier, or barrier or cause any damage to the gate or barrier.

~~(Ord. passed 9/01/10 (part))~~

7.30.040874 Penalty for violation.

A. Any person who violates the provisions of Section 7.30.030873 hereof shall be liable for all costs incurred by the Village/town for the repair or replacement costs incurred by the town/Village, including the cost of emergency services or towing made necessary by violation of this ordinance. (Ord. passed 9/10/01 (part))

7.30.050875 Applicability to other ordinance sections.

A. The foregoing provisions are separate from and in addition to any other ordinance of the town of Essex/Village of Essex Junction or Vermont Statutes regulating traffic or highway use. (Ord. passed 9/10/01 (part))

- Formatted ... [19]
- Commented [RK31]: Also omitted from draft
- Formatted ... [20]
- Formatted ... [21]
- Formatted ... [22]
- Formatted ... [23]
- Formatted ... [25]
- Formatted ... [26]
- Formatted ... [24]
- Formatted ... [27]
- Formatted ... [28]
- Formatted ... [29]
- Formatted ... [30]
- Formatted ... [31]
- Formatted ... [33]
- Formatted ... [32]
- Formatted ... [34]
- Formatted ... [35]
- Formatted ... [36]
- Formatted ... [37]
- Formatted ... [38]
- Formatted ... [39]
- Formatted ... [40]
- Formatted ... [41]
- Formatted ... [42]
- Formatted ... [43]
- Formatted ... [44]
- Formatted ... [45]
- Formatted ... [46]
- Formatted ... [47]
- Formatted ... [48]
- Formatted ... [49]
- Formatted ... [50]
- Formatted ... [51]
- Formatted ... [52]
- Formatted ... [53]
- Formatted ... [54]
- Formatted ... [55]
- Formatted ... [56]
- Formatted ... [57]
- Formatted ... [58]
- Formatted ... [59]
- Formatted ... [60]
- Formatted ... [61]
- Formatted ... [62]
- Formatted ... [63]
- Formatted ... [64]

Chapter 7-49880

SPECIAL OCCASIONS

Section:
7.40.010881 Authority

882 7.40.020 Purpose

883 7.40.030 Exceptions to the speed limit – provisions
7.40.040884 Permit to close or obstruct public highway

7.40.010881 Authority.

A. This ordinance is enacted by the ~~Town of Essex~~Village of Essex Junction legislative body ~~selectboard~~ to promote the public good, health, safety, and welfare of the ~~town~~Village and ~~Title 23, section V.S.A. § 1010, Vermont Statutes Annotated, and pursuant to its authority under Sections 103 and 104~~Article I of the Town of Essex-Village Charter. ~~(Ord. passed 9/10/01 (part))~~

7.40.020882 Purpose of provision.

A. The purpose of this ordinance is to regulate traffic in the event there is a public occasion, maintenance or repair to a ~~town~~Village ~~57~~ highway or state aid streets and highways to prevent accident or injury to people. The ~~town~~ ~~selectboard~~ legislative body find ~~s~~ that whenever there is a public occasion or repair or maintenance on a public highway, it appears that traffic will be congested by reason of such events. In order to ensure the public good, the Village of Essex Junction ~~town~~ finds that it is necessary to pass a special regulation set forth in the section below. ~~(Ord. passed 9/10/01 (part))~~

B. The Public Works or Police Departments may close such street to parking of vehicles by causing signs to be posted thereon in conspicuous locations indicating the prohibition of parking and the hours of the ban is in effect.

7.40.030883 Exceptions to the speed limit ordinance provisions.

A. During such time that there is any maintenance, construction or repair to any public highway, the speed limit of such public highway may be changed and/or motor vehicular traffic may be excluded for such public highway and such changes in the speed limit or exclusion of motor vehicles from public highways shall be conspicuously posted near all affected areas. ~~(Ord. passed 9/10/01 (part))~~

- Formatted ... [65]
- Formatted: Space After: 0 pt
- Commented [RK32]: Was omitted from original draft
- Formatted: Font: Bold
- Formatted: Centered, Line spacing: single
- Formatted: Font color: Auto
- Formatted: Font: Bold
- Formatted: Space After: 10 pt
- Formatted ... [66]
- Formatted: Normal, No bullets or numbering
- Formatted ... [67]
- Formatted ... [68]
- Formatted ... [69]

- Formatted: Normal, Adjust space between Latin and Asian text, Adjust space between Asian text and numbers
- Formatted: List Paragraph, Left, Indent: Left: 0", Line spacing: single, Tab stops: Not at 0.17" + 0.42" + 0.88" + 1.04"
- Formatted ... [70]
- Formatted: Font color: Auto
- Formatted: Justified, Indent: Left: 0.19", Numbered + Level: 1 + Numbering Style: A, B, C, ... + Start at: 1 + Alignment: Left + Aligned at: 0" + Indent at: 0.25"
- Formatted ... [71]
- Formatted: Font color: Auto
- Formatted: Indent: Left: 0.19", Hanging: 0.25"
- Formatted: Justified
- Formatted ... [72]
- Formatted ... [73]

- Formatted ... [74]
- Formatted: Justified, Outline numbered + Level: 1 + Numbering Style: A, B, C, ... + Start at: 1 + Alignment: Left + Aligned at: 0.17" + Indent at: 0.42"
- Formatted: Justified

7.40.040884 Permit to close or obstruct a public highway.

A permit shall be obtained from the town/Village by person or person(s) requesting such closure prior to the closure or obstruction of a highway (excluding the town/Village workforce in the performance of their duties). The town/Village may charge a permit fee or require a financial deposit for services performed by the town/Village relative to terms and conditions of the permit. (Ord. passed 9/10/01 (part))

A.

- Formatted: Font: Bold
- Formatted: Font color: Auto
- Formatted: Font: Bold
- Formatted: Justified
- Formatted: Font color: Auto
- Formatted: Font color: Auto
- Formatted: Font color: Auto
- Formatted: Font color: Auto
- Formatted: Font color: Auto
- Formatted: Font: (Default) Arial, Font color: Auto
- Formatted: Font color: Auto
- Formatted: List Paragraph, Justified, Outline numbered + Level: 1 + Numbering Style: A, B, C, ... + Start at: 1 + Alignment: Left + Aligned at: 0.17" + Indent at: 0.42"
- Formatted: Font color: Red

DRAFT

Page 36: [1] Formatted **Robert Kissinger** **11/24/2020 11:24:00 AM**

Font color: Auto

Page 36: [1] Formatted **Robert Kissinger** **11/24/2020 11:24:00 AM**

Font color: Auto

Page 36: [1] Formatted **Robert Kissinger** **11/24/2020 11:24:00 AM**

Font color: Auto

Page 36: [1] Formatted **Robert Kissinger** **11/24/2020 11:24:00 AM**

Font color: Auto

Page 36: [1] Formatted **Robert Kissinger** **11/24/2020 11:24:00 AM**

Font color: Auto

Page 36: [2] Formatted **Robert Kissinger** **11/24/2020 11:24:00 AM**

Font color: Auto

Page 36: [2] Formatted **Robert Kissinger** **11/24/2020 11:24:00 AM**

Font color: Auto

Page 36: [2] Formatted **Robert Kissinger** **11/24/2020 11:24:00 AM**

Font color: Auto

Page 36: [2] Formatted **Robert Kissinger** **11/24/2020 11:24:00 AM**

Font color: Auto

Page 36: [2] Formatted **Robert Kissinger** **11/24/2020 11:24:00 AM**

Font color: Auto

Page 36: [2] Formatted **Robert Kissinger** **11/24/2020 11:24:00 AM**

Font color: Auto

Page 36: [2] Formatted **Robert Kissinger** **11/24/2020 11:24:00 AM**

Font color: Auto

Page 36: [3] Formatted **Robert Kissinger** **11/24/2020 11:24:00 AM**

Font color: Auto

Page 36: [3] Formatted **Robert Kissinger** **11/24/2020 11:24:00 AM**

Font color: Auto

Page 36: [3] Formatted **Robert Kissinger** **11/24/2020 11:24:00 AM**

Font color: Auto

Page 36: [3] Formatted **Robert Kissinger** **11/24/2020 11:24:00 AM**

Font color: Auto

Page 36: [3] Formatted **Robert Kissinger** **11/24/2020 11:24:00 AM**

Font color: Auto

Page 36: [4] Formatted **Robert Kissinger** **11/24/2020 11:24:00 AM**

Font color: Auto

Page 36: [4] Formatted **Robert Kissinger** **11/24/2020 11:24:00 AM**

Font color: Auto

Page 36: [4] Formatted **Robert Kissinger** **11/24/2020 11:24:00 AM**

Font color: Auto

Page 36: [4] Formatted **Robert Kissinger** **11/24/2020 11:24:00 AM**

Font color: Auto

Page 36: [4] Formatted **Robert Kissinger** **11/24/2020 11:24:00 AM**

Font color: Auto

Page 36: [4] Formatted **Robert Kissinger** **11/24/2020 11:24:00 AM**

Font color: Auto

Page 36: [5] Formatted **Robert Kissinger** **11/24/2020 11:24:00 AM**

Font color: Auto

Page 36: [5] Formatted **Robert Kissinger** **11/24/2020 11:24:00 AM**

Font color: Auto

Page 36: [5] Formatted **Robert Kissinger** **11/24/2020 11:24:00 AM**

Font color: Auto

Page 36: [6] Formatted **Robert Kissinger** **11/24/2020 11:24:00 AM**

Font color: Auto

Page 36: [6] Formatted **Robert Kissinger** **11/24/2020 11:24:00 AM**

Font color: Auto

Page 36: [6] Formatted **Robert Kissinger** **11/24/2020 11:24:00 AM**

Font color: Auto

Page 36: [7] Formatted **Robert Kissinger** **11/24/2020 11:24:00 AM**

Font color: Auto

Page 36: [7] Formatted **Robert Kissinger** **11/24/2020 11:24:00 AM**

Font color: Auto

Page 36: [7] Formatted **Robert Kissinger** **11/24/2020 11:24:00 AM**

Font color: Auto

Page 36: [7] Formatted **Robert Kissinger** **11/24/2020 11:24:00 AM**

Font color: Auto

Page 36: [8] Formatted **Robert Kissinger** **11/24/2020 11:24:00 AM**

Font color: Auto

Page 36: [8] Formatted **Robert Kissinger** **11/24/2020 11:24:00 AM**

Font color: Auto

Page 36: [8] Formatted **Robert Kissinger** **11/24/2020 11:24:00 AM**

Font color: Auto

Page 36: [8] Formatted **Robert Kissinger** **11/24/2020 11:24:00 AM**

Font color: Auto

Page 36: [9] Formatted **Robert Kissinger** **11/24/2020 11:24:00 AM**

Font color: Auto

Page 36: [9] Formatted **Robert Kissinger** **11/24/2020 11:24:00 AM**

Font color: Auto

Page 36: [9] Formatted **Robert Kissinger** **11/24/2020 11:24:00 AM**

Font color: Auto

Page 36: [10] Formatted **Robert Kissinger** **11/24/2020 11:24:00 AM**

Font color: Auto

Page 36: [10] Formatted **Robert Kissinger** **11/24/2020 11:24:00 AM**

Font color: Auto

Page 36: [10] Formatted **Robert Kissinger** **11/24/2020 11:24:00 AM**

Font color: Auto

Page 36: [10] Formatted **Robert Kissinger** **11/24/2020 11:24:00 AM**

Font color: Auto

Page 36: [11] Formatted **Robert Kissinger** **11/24/2020 11:24:00 AM**

Font color: Auto

Page 36: [11] Formatted **Robert Kissinger** **11/24/2020 11:24:00 AM**

Font color: Auto

Page 36: [11] Formatted **Robert Kissinger** **11/24/2020 11:24:00 AM**

Font color: Auto

Page 36: [12] Formatted **Robert Kissinger** **11/24/2020 11:24:00 AM**

Font color: Auto

Page 36: [12] Formatted **Robert Kissinger** **11/24/2020 11:24:00 AM**

Font color: Auto

Page 36: [12] Formatted **Robert Kissinger** **11/24/2020 11:24:00 AM**

Font color: Auto

Page 36: [12] Formatted **Robert Kissinger** **11/24/2020 11:24:00 AM**

Font color: Auto

Page 36: [13] Formatted **Robert Kissinger** **11/24/2020 11:24:00 AM**

Font color: Auto

Page 36: [13] Formatted **Robert Kissinger** **11/24/2020 11:24:00 AM**

Font color: Auto

Page 36: [13] Formatted **Robert Kissinger** **11/24/2020 11:24:00 AM**

Font color: Auto

Page 36: [14] Formatted **Robert Kissinger** **11/24/2020 11:24:00 AM**

Font color: Auto

Page 36: [14] Formatted **Robert Kissinger** **11/24/2020 11:24:00 AM**

Font color: Auto

Page 36: [14] Formatted **Robert Kissinger** **11/24/2020 11:24:00 AM**

Font color: Auto

Page 36: [15] Formatted **Robert Kissinger** **11/24/2020 11:24:00 AM**

Font color: Auto

Page 36: [15] Formatted **Robert Kissinger** **11/24/2020 11:24:00 AM**

Font color: Auto

Page 36: [15] Formatted **Robert Kissinger** **11/24/2020 11:24:00 AM**

Font color: Auto

Page 36: [15] Formatted **Robert Kissinger** **11/24/2020 11:24:00 AM**

Font color: Auto

Page 36: [15] Formatted **Robert Kissinger** **11/24/2020 11:24:00 AM**

Font color: Auto

Page 36: [16] Formatted **Robert Kissinger** **11/24/2020 11:24:00 AM**

Font color: Auto

Page 36: [16] Formatted **Robert Kissinger** **11/24/2020 11:24:00 AM**

Font color: Auto

Page 36: [16] Formatted **Robert Kissinger** **11/24/2020 11:24:00 AM**

Font color: Auto

Page 37: [17] Formatted **Robert Kissinger** **10/1/2020 1:04:00 PM**

Space After: 10 pt, Line spacing: Multiple 1.15 li, Adjust space between Latin and Asian text, Adjust space between Asian text and numbers, Tab stops: Not at 0" + 0.06" + 0.5" + 0.88" + 1.04"

Page 37: [18] Formatted **Robert Kissinger** **11/24/2020 12:58:00 PM**

Normal, Outline numbered + Level: 1 + Numbering Style: a, b, c, ... + Start at: 1 + Alignment: Left + Aligned at: 0.75" + Indent at: 1"

Page 38: [19] Formatted **Robert Kissinger** **2/20/2020 8:22:00 AM**

List Paragraph

Page 38: [20] Formatted **Robert Kissinger** **11/24/2020 11:24:00 AM**

Font color: Auto

Page 38: [21] Formatted **Robert Kissinger** **2/20/2020 8:25:00 AM**

Space After: 0 pt

Page 38: [22] Formatted **Robert Kissinger** **11/24/2020 11:24:00 AM**

Font: Bold

Page 38: [23] Formatted **Robert Kissinger** **2/20/2020 7:24:00 AM**

Normal, Centered, No bullets or numbering

Page 38: [24] Formatted **Robert Kissinger** **2/20/2020 7:35:00 AM**

Space After: 0 pt

Page 38: [25] Formatted **Robert Kissinger** **11/24/2020 11:24:00 AM**

Font color: Auto

Page 38: [26] Formatted **Robert Kissinger** **11/24/2020 11:24:00 AM**

Font: Bold

Page 38: [27] Formatted **Robert Kissinger** **11/24/2020 11:24:00 AM**

Font color: Auto

Page 38: [28] Formatted **Robert Kissinger** **11/24/2020 11:24:00 AM**

Font: Bold

Page 38: [29] Formatted **Robert Kissinger** **11/24/2020 11:24:00 AM**

Font color: Auto

Page 38: [30] Formatted **Robert Kissinger** **11/24/2020 11:24:00 AM**

Font color: Auto

Page 38: [31] Formatted **Robert Kissinger** **11/24/2020 11:24:00 AM**

Font color: Auto

Page 38: [32] Formatted **Robert Kissinger** **2/20/2020 7:35:00 AM**

Space After: 0 pt, Line spacing: single

Page 38: [33] Formatted **Robert Kissinger** **11/24/2020 11:24:00 AM**

Font: Bold

Page 38: [34] Formatted **Robert Kissinger** **11/24/2020 11:24:00 AM**

Font color: Auto

Page 38: [35] Formatted **Robert Kissinger** **11/24/2020 11:24:00 AM**

Font: Bold

Page 38: [36] Formatted **Robert Kissinger** **11/24/2020 11:24:00 AM**

Font: Bold

Page 38: [37] Formatted **Robert Kissinger** **10/1/2020 1:03:00 PM**

List Paragraph, Justified, Outline numbered + Level: 1 + Numbering Style: A, B, C, ... + Start at: 1 + Alignment: Left + Aligned at: 0.17" + Indent at: 0.42"

Page 38: [38] Formatted **Robert Kissinger** **11/24/2020 11:24:00 AM**

Font color: Auto

Page 38: [39] Formatted **Robert Kissinger** **11/24/2020 11:24:00 AM**

Font color: Auto

Page 38: [40] Formatted **Robert Kissinger** **11/24/2020 11:24:00 AM**

Font: Bold

Page 38: [41] Formatted **Robert Kissinger** **11/24/2020 1:47:00 PM**

Justified

Page 38: [42] Formatted **Robert Kissinger** **11/24/2020 11:24:00 AM**

Font color: Auto

Page 38: [43] Formatted **Robert Kissinger** **11/24/2020 11:24:00 AM**

Font: Bold

Page 38: [44] Formatted **Robert Kissinger** **10/23/2020 3:00:00 PM**

Normal, No bullets or numbering

Page 38: [45] Formatted **Robert Kissinger** **11/24/2020 11:24:00 AM**

Font color: Auto

Page 38: [46] Formatted **Robert Kissinger** **11/24/2020 11:24:00 AM**

Font: Bold

Page 38: [47] Formatted **Robert Kissinger** **11/24/2020 11:24:00 AM**

Font color: Auto

Page 38: [48] Formatted **Robert Kissinger** **11/24/2020 11:24:00 AM**

Font: Bold

Page 38: [49] Formatted **Robert Kissinger** **11/24/2020 11:24:00 AM**

Font color: Auto

Page 38: [50] Formatted **Robert Kissinger** **11/24/2020 11:24:00 AM**

Font color: Auto

Page 38: [51] Formatted **Robert Kissinger** **11/24/2020 11:24:00 AM**

Font color: Auto

Page 38: [52] Formatted **Robert Kissinger** **10/23/2020 3:06:00 PM**

Indent: Left: 0.44", No bullets or numbering

Page 38: [53] Formatted **Robert Kissinger** **11/24/2020 11:24:00 AM**

Font: Bold

Page 38: [54] Formatted **Robert Kissinger** **11/24/2020 11:24:00 AM**

Font: Bold

Page 38: [55] Formatted **Robert Kissinger** **11/24/2020 11:24:00 AM**

Font: Bold

Page 38: [56] Formatted **Robert Kissinger** **10/1/2020 1:02:00 PM**

List Paragraph, Justified, Outline numbered + Level: 1 + Numbering Style: A, B, C, ... + Start at: 1 + Alignment: Left + Aligned at: 0.17" + Indent at: 0.42"

Page 38: [57] Formatted **Robert Kissinger** **11/24/2020 11:24:00 AM**

Font color: Auto

Page 38: [58] Formatted **Robert Kissinger** **11/24/2020 11:24:00 AM**

Font color: Auto

Page 38: [59] Formatted **Robert Kissinger** **11/24/2020 11:24:00 AM**

Font color: Auto

Page 38: [60] Formatted **Robert Kissinger** **11/24/2020 11:24:00 AM**

Font: Bold

Page 38: [61] Formatted **Robert Kissinger** **11/24/2020 11:24:00 AM**

Font color: Auto

Page 38: [62] Formatted **Robert Kissinger** **11/24/2020 11:24:00 AM**

Font: Bold

Page 38: [63] Formatted **Robert Kissinger** **10/1/2020 1:02:00 PM**

List Paragraph, Justified, Outline numbered + Level: 1 + Numbering Style: A, B, C, ... + Start at: 1 + Alignment: Left + Aligned at: 0.17" + Indent at: 0.42"

Page 38: [64] Formatted **Robert Kissinger** **11/24/2020 11:24:00 AM**

Font color: Auto

Page 39: [65] Formatted **Robert Kissinger** **11/24/2020 11:24:00 AM**

Font: Bold

Page 39: [65] Formatted **Robert Kissinger** **11/24/2020 11:24:00 AM**

Font: Bold

Page 39: [66] Formatted **Robert Kissinger** **11/24/2020 11:24:00 AM**

Font color: Auto

Page 39: [66] Formatted **Robert Kissinger** **11/24/2020 11:24:00 AM**

Font color: Auto

Page 39: [67] Formatted **Robert Kissinger** **11/24/2020 11:24:00 AM**

Font color: Auto

Page 39: [67] Formatted **Robert Kissinger** **11/24/2020 11:24:00 AM**

Font color: Auto

Page 39: [68] Formatted **Robert Kissinger** **11/24/2020 11:24:00 AM**

Font color: Auto

Page 39: [68] Formatted **Robert Kissinger** **11/24/2020 11:24:00 AM**

Font color: Auto

Page 39: [68] Formatted **Robert Kissinger** **11/24/2020 11:24:00 AM**

Font color: Auto

Page 39: [68] Formatted **Robert Kissinger** **11/24/2020 11:24:00 AM**

Font color: Auto

Page 39: [69] Formatted **Robert Kissinger** **11/24/2020 11:24:00 AM**

Font color: Auto

Page 39: [69] Formatted **Robert Kissinger** **11/24/2020 11:24:00 AM**

Font color: Auto

Page 39: [70] Formatted **Robert Kissinger** **11/24/2020 11:24:00 AM**

Font: Bold

Page 39: [70] Formatted **Robert Kissinger** **11/24/2020 11:24:00 AM**

Font: Bold

Page 39: [70] Formatted **Robert Kissinger** **11/24/2020 11:24:00 AM**

Font: Bold

Page 39: [71] Formatted **Robert Kissinger** **11/24/2020 11:24:00 AM**

Font color: Auto

Page 39: [71] Formatted **Robert Kissinger** **11/24/2020 11:24:00 AM**

Font color: Auto

Page 39: [71] Formatted **Robert Kissinger** **11/24/2020 11:24:00 AM**

Font color: Auto

Page 39: [71] Formatted **Robert Kissinger** **11/24/2020 11:24:00 AM**

Font color: Auto

Page 39: [71] Formatted **Robert Kissinger** **11/24/2020 11:24:00 AM**

Font color: Auto

Page 39: [71] Formatted **Robert Kissinger** **11/24/2020 11:24:00 AM**

Font color: Auto

Page 39: [71] Formatted **Robert Kissinger** **11/24/2020 11:24:00 AM**

Font color: Auto

Page 39: [71] Formatted **Robert Kissinger** **11/24/2020 11:24:00 AM**

Font color: Auto

Page 39: [71] Formatted **Robert Kissinger** **11/24/2020 11:24:00 AM**

Font color: Auto

Page 39: [72] Formatted **Robert Kissinger** **11/24/2020 11:24:00 AM**

Font: Bold

Page 39: [72] Formatted **Robert Kissinger** **11/24/2020 11:24:00 AM**

Font: Bold

Page 39: [72] Formatted **Robert Kissinger** **11/24/2020 11:24:00 AM**

Font: Bold

Page 39: [73] Formatted **Robert Kissinger** **11/24/2020 11:24:00 AM**

Font color: Auto

Page 39: [73] Formatted **Robert Kissinger** **11/24/2020 11:24:00 AM**

Font color: Auto

Page 39: [73] Formatted **Robert Kissinger** **11/24/2020 11:24:00 AM**

Font color: Auto

Page 39: [73] Formatted **Robert Kissinger** **11/24/2020 11:24:00 AM**

Font color: Auto

Page 39: [73] Formatted **Robert Kissinger** **11/24/2020 11:24:00 AM**

Font color: Auto

Page 39: [74] Formatted **Robert Kissinger** **11/24/2020 11:24:00 AM**

Font: Bold

Page 39: [74] Formatted **Robert Kissinger** **11/24/2020 11:24:00 AM**

Font: Bold

Page 39: [74] Formatted **Robert Kissinger** **11/24/2020 11:24:00 AM**

Font: Bold

Title 7

MOTOR VEHICLES, TRAFFIC AND PARKING

Chapters:

- 7.01 General Provisions
- 7.04 Traffic Lights and Stop Signs
- 7.08 One-Way Streets and Turning Movements
- 7.12 Speed Limits
- 7.16 Weight Limits and Control of Thru-Truck Traffic
- 7.20 Parking
- 7.24 Towing
- 7.30 Closure of Highways for Flooding and Other
Emergency Events
- 7.40 Special Occasions—Town Highway Maintenance
- 7.50 Severability

Chapter 7.01

GENERAL PROVISIONS

Sections:

- 7.01.010 Adoption Authority**
- 7.01.020 Purpose**
- 7.01.030 Definitions**
- 7.01.040 Enforcement**
- 7.01.050 Violations – Penalties**
- 7.01.060 Severability**

7.01.010 Adoption authority

- A. Pursuant to the provisions of Title 23, Chapter 13, Subchapter 1 and Title 24, Chapter 59, Vermont Statutes Annotated, and the Charter of the Town of Essex, the Legislative body of the Town of Essex hereby ordains that the following Motor Vehicles, Traffic and Parking Ordinance is adopted for the Town of Essex and is designated as a civil ordinance.
- B. The adoption of this ordinance shall not effect prosecution for violations committed prior to the effective date of this ordinance, does not waive any fee or penalty due or not paid on the effective date and does not affect the validity of any bond, letter of credit or cash deposit posted, filed or deposited pursuant to the requirements of any other ordinance.

7.01.020 Purpose

- A. In the interest of the public health, safety and welfare of the Town of Essex, this ordinance is adopted to establish special traffic and parking regulations on the public highways within the Town of Essex, Vermont.

7.01.030 Definitions

- A. Word and/ or phrases when used in the ordinance shall, for purposes of this ordinance, have the meanings respectively ascribed to them herein, except when the context otherwise requires.
- B. Whenever any words and/ or phrases used herein are not defined, but are defined in the state statute regulating the operation of vehicles, any such definition therein shall be deemed to apply to such words or phrases used herein, except when the context otherwise requires.
- C. The definitions of Title 23, section 4, Vermont Statutes Annotated are incorporated herein by reference.

7.01.040 Enforcement:

- A. This is a civil ordinance and shall be enforced by enforcement officials in the Vermont Judicial Bureau in accordance with Title 24, Chapter 59 and Title 23, Chapter 13, Vermont Statutes Annotated.

7.01.050 Violations – Penalties:

- A. Any person who violates any provision of this Title 7, Chapters 7.04 through 7.16 shall be considered to have committed a civil traffic violation that falls under the jurisdiction of the Vermont Judicial Bureau and penalties shall be assessed according to the Judicial Bureau Waiver Penalty schedule of fines in effect at the time of the violation, as the same shall be amended from time to time.

7.01.060 Severability

- A. If any portion of this ordinance and any amendments hereto are found unconstitutional or invalid by a court of competent jurisdiction, the remainder of this ordinance and amendments made hereto shall not be affected by such finding, and shall remain in full force and effect. If any statute referred to in this ordinance shall be amended this ordinance shall be deemed to refer to such statute as amended.

CHAPTER 7.02

[Reserved]

CHAPTER 7.03

[Reserved]

**Chapter 7.04
TRAFFIC LIGHTS AND STOP SIGNS**

Sections:

- 7.04.010 Traffic Control Signals - Meaning.**
- 7.04.020 Traffic Control Signals - Location.**
- 7.04.030 Additional Traffic-Control Devices.**
- 7.04.040 Stop signs—Locations designated.**
- 7.04.050 Yield signs—Locations designated.**

7.04.010 Traffic Control Signals - Meaning

- A. Whenever traffic is controlled by traffic-control signals exhibiting the words “Go,” “Caution,” or “Stop,” or exhibiting different colored lights or colored lighted arrows, successively one at a time or in combination, only the following colors shall be used, except for special pedestrian signals carrying a word legend, and said terms and lights shall indicate and apply to drivers of vehicles and pedestrians as follows:

B. Steady green signal:

- a. Vehicular traffic facing the signal, except when prohibited by law from passing a stopped school bus, may proceed straight through or turn right or left unless a sign at such place prohibits either such turn. Vehicular traffic, including vehicles turning right or left, shall yield the right of way to other vehicles or to pedestrians lawfully within the intersection or on an adjacent crosswalk at the time such signal is exhibited.

- b. Pedestrians facing the signal may proceed across the roadway within any marked or unmarked crosswalk.
- C. Steady yellow signal:
- a. Vehicular traffic facing the signal is thereby warned that a red signal will be exhibited immediately thereafter, and such vehicular traffic shall not enter the intersection.
 - b. Pedestrians facing a steady yellow signal, unless otherwise directed by a pedestrian-control signal, are advised that there is insufficient time to cross the roadway before a red signal is shown, and no pedestrian shall start to cross the roadway.
- D. Steady red signal:
- a. Vehicular traffic facing the signal shall stop at a clearly marked stop line and / or before entering the crosswalk on the near side of the intersection, but if none, then before entering the intersection.
 - b. Except when a sign or signal is in place prohibiting a turn, vehicular traffic facing any steady red signal may cautiously enter the intersection to turn right, or to turn left from a one-way street into a one-way street, after stopping as required in subsection (a). This traffic shall yield the right-of-way to pedestrians lawfully within an adjacent crosswalk and to other traffic lawfully using the intersection. No motorist shall turn right when facing a red arrow signal indication unless a regulatory sign is present which permits the movement.
 - c. Unless otherwise directed by a pedestrian-control signal, no pedestrian facing the signal alone shall enter the roadway.
- E. Red with green arrow:
- a. Vehicular traffic facing such signal may cautiously enter the intersection only to make the movement indicated by such arrow but shall yield the right-of-way to pedestrians and to other traffic lawfully using the intersection.
- F. Whenever an illuminated flashing red or yellow signal is used in a traffic sign or signal it shall require obedience by vehicular traffic as follows:
- a. Flashing red: When a red lens is illuminated with rapid intermittent flashes, drivers of vehicles shall stop before entering the nearest crosswalk at an intersection or at a limit line when marked, or, if none, before entering the intersection, and the right to proceed shall be subject to the rules applicable after making a stop at a stop sign. This section does not apply to railroad grade crossings.
 - b. Flashing yellow: When a yellow lens is illuminated with rapid intermittent flashes, drivers of vehicles may proceed only with caution.

7.04.020 Traffic Control Signals – Location

- A. Permanent traffic-control lights now or hereafter located and in operation at the following intersections are authorized to continue in use and operation:

<u>STREET NAME</u>	<u>INTERSECTING STREET(S)</u>
1. Allen Martin Drive	Jericho Road (VT-15); <i>** effective upon completion</i>
2. Billie Butler Drive	Upper Main Street (VT-15);
3. Blair Road	Susie Wilson bypass, Kellogg Road, Susie Wilson Road;
4. Brickyard Road	Main Street (VT-15), Crestview Road;
5. Browns River Road (VT-128)	Center Road (VT-15), Towers Road and Jericho Road (VT-15);
6. Center Road (VT-15)	Old Stage Road, Upper Main Street (VT-15), Commonwealth Ave;
7. Center Road (VT-15)	Essex Way;
8. Center Road (VT-15) Center Road;	Essex Shopping Center (90 Center Road), residence at 95
9. Center Road (VT-15)	Towers Road, Browns River Road (VT-128), Jericho Road (VT -15);
10. Circumferential Highway (VT-289) Exit 7 westbound	Colchester Road (VT-2A);
11. Circumferential Highway (VT-289) Exit 9 east/westbound	Upper Main Street (VT-15);
12. Circumferential Highway (VT-289) Exit 10 east/westbound	Essex Way;
13. Circumferential Highway (VT-289) Exit 12 eastbound	River Road (VT-117);
14. Crestview Road	Main Street (VT-15), Brickyard Road;
15. Commonwealth Avenue.	Center Road (VT-15), Old Stage Road, Upper Main Street (VT-15);
16. Colchester Road (VT-2A) ramp);	Susie Wilson Bypass, Circumferential Highway (VT-289) (7 entrance
17. Colchester Road (VT 2A)	Circumferential Highway (VT-289) - exit ramp at 7;
18. Essex Way	Circumferential Highway (VT-289) - entrance / exit ramps at 10;
19. Essex Way	Center Road (VT-15);
20. Ethan Allen Avenue	Fort Parkway (VT-15);
21. Franklin Street	Park Street (VT-2A), Iroquois Avenue;
22. Fort Parkway (VT-15)	Ethan Allen Avenue;
23. Fort Parkway (VT-15)	Pearl Street, Susie Wilson Road;
24. Gauthier Drive	Kellogg Road, Morse Drive;
25. Iroquois Avenue	Park Street (VT-2A); Franklin Street;
26. Jericho Road (VT15)	Browns River Road (VT-128), Center Road (VT-15), Towers Road;
27. Jericho Road (VT-15)	Sand Hill Road <i>**effective upon completion;</i>
28. Jericho Road (VT-15)	Allen Martin Drive <i>**effective upon completion;</i>
29. Joshua Way	Susie Wilson Road, Sunderland Way;
30. Kellogg Road	Susie Wilson Road, Blair Road, Susie Wilson bypass;
31. Kellogg Road	Morse Drive, Gauthier Drive;
32. Kellogg Road	New England Drive;
33. Lincoln Street (VT-2A) Street (VT-15);	Pearl Street (VT-15), Park Street (VT-2A), Maple Street (VT-117), Main
34. Main Street (VT-15)	Brickyard Road, Crestview Road;
35. Main Street (VT-15) Maple Street (VT-117);	Lincoln Street (VT-2A), Pearl Street (VT-15), Park Street (VT-2A),
36. Maple Street (VT-117)	Maple Street Extension, Robinson Parkway;
37. Maple Street Extension	Maple Street (VT-117), Robinson Parkway;
38. Morse Drive	Kellogg Road, Gauthier Drive;
39. New England Drive	Kellogg Road;

40. Old Stage Road 15);	Upper Main Street (VT-15), Commonwealth Ave., Center Road (VT-15);
41. Park Street (VT-2A)	South Street, River Street;
42. Park Street (VT-2A)	Iroquois Avenue, Franklin Street;
43. Park Street (VT-2A) Pearl Street (VT-15);	Maple Street (VT-117), Main Street (VT-15), Lincoln Street (VT-2A),
44. Pearl Street (VT-15) Lincoln Street (VT-2A);	Park Street (VT-2A), Maple Street (VT-117), Main Street (VT-15),
45. Pearl Street (VT-15)	South Summit Street;
46. Pearl Street (VT-15)	West Street Extension, Pearl Street Jug Handle;
47. Pearl Street (VT-15)	Susie Wilson Road;
48. Pearl Street (VT-15)	Essex Shopping plaza, Post Office Square (75 -76 Pearl Street);
49. Pinecrest Drive	Susie Wilson Road;
50. River Road (VT-117)	Sand Hill Road;
51. River Street	Park Street (VT-2A), South Street;
52. Robinson Parkway	Maple Street (VT-117), Maple Street Extension;
53. Sand Hill Road	Jericho Road; <i>**effective upon completion</i>
54. South Street	Park Street (VT-2A), River Street;
55. Susie Wilson Bypass	Kellogg Road; Susie Wilson Road, Blair Road,
56. Susie Wilson Road	Fort Parkway (VT-15), Pearl Street;
57. Susie Wilson Road	Joshua Way, Sunderland Way;
58. Susie Wilson Road	Pinecrest Drive;
59. Susie Wilson Road	Market Place, David Drive;
60. Susie Wilson Road	Blair Road, Susie Wilson Bypass, Kellogg Road;
61. 10 Susie Wilson Road	Susie Wilson Road, Joshua Way;
62. 10 Susie Wilson Road	Susie Wilson Road, Pinecrest Drive;
63. Towers Road 128);	Center Road (VT-15), Jericho Road (VT-15), Browns River Road (VT-128);
64. Upper Main Street (VT-15) and westbound at 9;	Circumferential Highway (VT-289) entrance / exit ramps eastbound
65. Upper Main Street (VT-15)	Billie Butler Road / 72 Upper Main St;
66. Upper Main Street (VT-15)	Old Stage Road, Commonwealth Avenue, Center Road (VT-15).

7.04.030 Additional traffic-control devices.

- A. Other traffic-control devices of a mobile or portable nature may temporarily be utilized by the police, fire and public works departments for emergency situations as they deem necessary.

7.04.040 Stop signs—Locations designated.

- A. The following streets, avenues and roads shall have erected thereon stop signs to control the traffic as stated below. All vehicles, motorcycles and other forms of common conveyance shall be caused to come to a full stop by the operators thereof in obedience to the traffic-control signs. Such vehicles shall not proceed from the stop position until the road onto which it is proceeding is clear.

<u>STREET NAME</u>	<u>INTERSECTING STREET(S)</u>
1. Abnaki Avenue	South Summit Street (East and West);
2. Abare Avenue	Susie Wilson Road;
3. Abare Avenue	Damon Drive;
4. Alder Lane	Browns River Road (VT-128);
5. Alder Lane	Jericho Road (VT-15);
6. Alderbrook Road	Greenbriar Drive;
7. Allen Martin Drive	Jericho Road (VT-15) (East / Westbound);
8. Allen Martin Parkway	Sand Hill Road;
9. Algonquin Avenue	Iroquois Avenue (North and South);
10. Andrew Avenue	Gauthier Drive;
11. Aspen Drive	Beech Street (North and South);
12. Athens Drive	Main Street (VT-15);
13. Baker Street	Greenfield Road;
14. Baker Street	Logwood Circle;
15. Bashaw Drive	Sydney Drive (East and West);
16. Beech Street	Countryside Drive (East and West);
17. Billie Butler Drive	Billie Butler Drive; Carmichael Street;
18. Billie Butler Drive	Carmichael Street (South);
19. Blackberry Lane	Bobolink Circle;
20. Blair Road	Pioneer Street;
21. Blair Road	Susie Wilson Road;
22. Bluestem Road	Clover Drive;
23. Bluestem Road	Cedar Street;
24. Bixby Hill Road	Browns River Road (VT-128);
25. Bobolink Circle	Clover Drive (North and South);
26. Briar Lane	Rosewood Lane (West)
27. Brickyard Road	Corduoy Road;
28. Brigham Hill Lane	Brigham Hill Road;
29. Brigham Hill Road	Old Stage Road;
30. Brooks Avenue	Villa Drive;
31. Brooks Avenue	Warner Avenue;
32. Brownell Drive	West Street;
33. Bushey Lane	Gauthier Drive;
34. Butternut Court	Margaret Street;
35. Button Drive	Jackson Heights;
36. Button Drive	Pioneer Street;
37. Cabot Drive	Old Stage Road;

- | | |
|---|---|
| 38. Cabot Drive | Chelsea Road; |
| 39. Camp Street | Maple Street (VT-117); |
| 40. Carmichael Street | Billie Butler Drive; |
| 41. Carmichael Street | Essex Way; |
| 42. Carmichael Street
<i>acceptance;</i> | Commonwealth Avenue (North and *South) <i>*effective upon</i> |
| 43. Cascade Court | Cascade Street; |
| 44. Cascade Street | Park Street (VT-2A); |
| 45. Cascadnac Avenue | West Street; |
| 46. Catella Road | Osgood Hill Road; |
| 47. Cavendish Court | Peacham Lane; |
| 48. Cavendish Court | Weathersfield Bow; |
| 49. Cedar Court | Cedar Street; |
| 50. Cedar Street | Clover Drive; |
| 51. Cemetery Road | Sand Hill Road; |
| 52. Central Street | Lincoln Street (VT-2A); |
| 53. Central Street | Education Drive; |
| 54. Central Street | Grove Street (East and West); |
| 55. Chapin Road | Towers Road; |
| 56. Chase Court | Jericho Road (VT-15); |
| 57. Chelsea Road | Cabot Drive; |
| 58. Cherokee Avenue | South Summit Street (East and West); |
| 59. Cherry Street | South Summit Street (East and West); |
| 60. Church Street | Main Street (VT-15); |
| 61. Church Street | East Street; |
| 62. Cindy Lane | Tanglewood Drive; |
| 63. Circle Drive | Jericho Road (VT-15); |
| 64. Clara Hill Lane | Sand Hill Road; |
| 65. Clems Drive | West Street; |
| 66. Clover Drive | Towers Road; |
| 67. Colbert Street | Abare Avenue; |
| 68. Colbert Street | Blair Road; |
| 69. Colonel Page Road | Old Stage Road; |
| 70. Colonel Page Road | Chapin Road; |
| 71. Commonwealth Ave
<i>acceptance;</i> | Carmichael Street (East and West) <i>*effective upon</i> |
| 72. Corduroy Road | Beech Street; |
| 73. Corduroy Road | Briar Lane; |
| 74. Countryside Drive | Brickyard Road; |
| 75. Countryside Drive | Beech Street (North); |
| 76. Corporate Drive | Allen Martin Drive; |
| 77. Craftsbury Court | Cabot Drive; |
| 78. Craftsbury Court | Old Stage Road; |
| 79. Creek Road | Rustic Drive; |
| 80. Creek Road | Wildwood Drive; |

81. Crestview Road	Drury Drive;
82. Curtis Avenue	Pearl Street;
83. Dalton Drive	Dalton Drive;
84. Dalton Drive	Ethan Allen Avenue;
85. Damon Drive	Prescott Street;
86. Dartmoor Court	Hampshire Court;
87. David Drive	Susie Wilson Road;
88. Debra Drive	Sydney Drive (East and West);
89. Deer Crossing Lane	Saxon Hill Road;
90. Densmore Drive	Main Street (VT-15);
91. Densmore Drive	Brickyard Road;
92. Devon Hill Court	Southdown Court;
93. Discovery Road	Lamore Road;
94. Doon Way	South Street;
95. Douglas Road	Towers Road;
96. Drury Drive	Educational Drive;
97. East Street	Maple Street (VT-117);
98. East Street	Pleasant Street;
99. Educational Drive	Central Street;
100. Educational Drive;	Drury Drive;
101. Educational Drive	Old Colchester Road;
102. Educational Drive	Main Street (VT-15);
103. Elm Street	Maple Street (VT-117);
104. Essex Commons	Jericho Road (VT-15)
105. Essex Highlands	Weed Road;
106. Essex Way	Stannard Drive;
107. Essex Way	Lang Drive;
108. Ethan Allen Avenue	Dalton Drive (Westbound);
109. Evergreen Drive	Stonebrook Circle (North and South) *effective upon
acceptance;	
110. Ewing Place	Susie Wilson Road;
111. Fairview Drive	Main Street (VT-15);
112. Fern Hollow	Tanglewood Drive;
113. Fox Run Road	Weathersfield Bow;
114. Fleury Road	Towers Road;
115. Forest Road	Skyline Drive;
116. Foster Road	Sand Hill Road;
117. Founders Road	Sand Hill Road;
118. Freeman Woods	Essex Way;
119. Frederick Road	Lamell Avenue;
120. Gardenside Lane	Colchester Road (VT-2A);
121. Gentes Road	Colchester Road (VT-2A);
122. Gentes Road	Lamore Road (North and South);
123. Glenwood Drive	Tanglewood Drive (East and West);
124. Goodrich Lane	Brigham Hill Road;

125.	Grant Street	Maple Street (VT-117);
126.	Grant Street	Jackson Street;
127.	Greenbriar Drive	Sand Hill Road;
128.	Greenbriar Drive	Alderbrook Road (North and South);
129.	Greenfield Road Ext.	Greenbriar Drive;
130.	Greenfield Road Ext.	Greenfield Road;
131.	Greenfield Road	River Road (VT-117);
132.	Greenfield Court	Greenfield Road;
133.	Greenwood Avenue	Cascade Court;
134.	Griffin Lane	Gardenside Lane;
135.	Griffin Lane	Colchester Road (VT-2A);
136.	Grove Street	Central Street (North and South);
137.	Grove Street	North Street (*North and South); *North deleted on 911 <i>name change;</i>
138.	Grove Street	Main Street (VT-15);
139.	Hagan Drive	Lang Drive;
140.	Hampshire Court	Suffolk Lane;
141.	Hanley Lane	Osgood Hill Road;
142.	Hawthorn Circle	Fairview Drive (East and West);
143.	Hayden Street	West Street;
144.	Hayden Street	Wilkinson Drive (South);
145.	Heatherbush Road	Valleyview Drive;
146.	Heatherbush Road	Timberlane Drive;
147.	Hiawatha Avenue	West Street;
148.	Hickory Lane	Allen Martin Parkway;
149.	Hickory Lane	Sage Circle;
150.	High View Drive	Lamore Road;
151.	Hillcrest Road	Pearl Street (VT-15);
152.	Hillcrest Road	Prospect Street;
153.	Hillside Circle	Saxon Hollow Drive (North and South);
154.	Hubbells Falls Drive	Beech Street;
155.	Hubbells Falls Drive	Juniper Ridge Road;
156.	Huron Avenue	West Street;
157.	Huron Avenue	Mohawk Avenue;
158.	Indian Brook Road	Old Stage Road;
159.	Ira Allen Drive	Pioneer Street;
160.	Ira Allen Drive	Jackson Heights;
161.	Irene Avenue	Browns River Road (VT-128);
162.	Irene Avenue	Marion Avenue;
163.	Iris Street	Bixby Hill Road;
164.	Iris Street	Bobolink Circle;
165.	Iroquois Avenue	South Summit Street (East and West);
166.	Ivy Lane	Central Street;
167.	Jackson Heights	Pioneer Street;
168.	Jackson Heights	Pinecrest Drive;

169.	Jackson Street	Jackson Street;
170.	Joseph Lane	Thomas Lane;
171.	Joshua Way	Pinecrest Drive;
172.	Juniper Ridge Road	Fairview Drive;
173.	Killoran Drive	West Street;
174.	Kimberly Drive	Pinecrest Drive;
175.	Kings Court	Maple Street (VT-117);
176.	Kurk Drive	Pinewood Drive;
177.	Lamell Avenue	Richard Street;
178.	Lamoille Street	East Street;
179.	Lamore Road	Gentes Road;
180.	Landfill Road	Colchester Road (VT-2A);
181.	Lang Drive	Essex Way;
182.	Lang Drive	Hagan Drive;
183.	Lang Farm Center	Essex Way;
184.	Lasalle Road	Margaret Street;
185.	Lasalle Road	Sand Hill Road;
186.	Laurel Drive	Allen Martin Parkway;
187.	Laurel Drive	Laurel Drive;
188.	Lavigne Road	Sand Hill Road;
189.	Leo Drive	Jericho Road (VT-15);
190.	Lida Drive	Lang Drive;
191.	Lida Drive	Repa Drive;
192.	Lilac Lane	Jericho Road (VT-15);
193.	Lincoln Terrace	Lincoln Street (VT-2A);
194.	Lincoln Terrace	School Street;
195.	Linden Lane	Glenwood Drive;
196.	Locust Lane	Hubbells Falls Drive;
197.	Locust Lane	Beech Street;
198.	Logwood Circle	Greenbriar Drive;
199.	Logwood Circle	Logwood Circle;
200.	Londonderry Lane	Center Road (VT-15);
201.	Londonderry Lane	Chelsea Road;
202.	Lost Nation Road	Discovery Road;
203.	Lost Nation Road	Old Stage Road;
204.	Mansfield Avenue	Maple Street (VT-117);
205.	Mansfield Avenue	Brickyard Road;
206.	Maplelawn Drive	Sand Hill Road (North and South);
207.	Maplewood Lane	Maple Street (VT-117);
208.	Margaret Street	Sand Hill Road;
209.	Marion Avenue	Irene Avenue;
210.	Marion Avenue	Frederick Road;
211.	Market Place	Pinecrest Drive;
212.	Market Place	Susie Wilson Road;
213.	McGee Road	Lost Nation Road;

214.	McGregor Street	Jackson Street;
215.	Meadow Terrace	Drury Drive;
216.	Mohawk Avenue	South Summit Street;
217.	Nahma Avenue	South Street;
218.	Naylor Road	Weed Road;
219.	Naylor Road	Jericho Road (VT-15);
220.	New England Drive	Gauthier Drive;
221.	North Street	Central Street;
222.	North Street	Lincoln Street (VT-2A);
223.	North Street	Grove Street (North) <i>* to be deleted on 911 name change;</i>
224.	North Street	Old Colchester Rd <i>*effective on 911 name change;</i>
225.	North Hillcrest Road	Hillcrest Road;
226.	North Williston Road	River Road (VT-117);
227.	Oak Street	Maple Street (VT-117);
228.	Oakwood Lane	Tanglewood Drive;
229.	Old Colchester Road	Colchester Road (VT-2A);
230.	Old Colchester Road	North Street; <i>*effective on 911 name change;</i>
231.	Old Pump Road	Old Pump Road (East and West);
232.	Oliver Wright Drive	Allen Martin Drive;
233.	Orchard Terrace	Iroquois Avenue (North and South);
234.	Orchard Terrace	South Street;
235.	Orleans Road	Upper Main Street (VT-15) <i>*effective upon completion;</i>
236.	Orleans Road	Juniper Ridge Road <i>*effective upon completion;</i>
237.	Osgood Hill Road	Browns River Road (VT-128);
238.	Owaissa Avenue	Hiawatha Avenue;
239.	Parizo Drive	Pinecrest Drive;
240.	Park Avenue	Pleasant Street;
241.	Park Terrace	Park Street (VT-2A);
242.	Park Terrace	School Street;
243.	Patricia Place	Margaret Street;
244.	Partridge Drive	Allen Martin Parkway;
245.	Partridge Drive	Partridge Drive;
246.	Peacham Lane	Willoughby Drive;
247.	Peacham Lane	Old Stage Road;
248.	Peacham Lane	Peacham Lane;
249.	Perkins Drive	River View Drive (North and South);
250.	Perry Drive	Lavigne Road;
251.	Pettingill Road	Browns River Road (VT-128);
252.	Pinecrest Drive	Colchester Road (VT-2A);
253.	Pinewood Drive	River Road (VT-117);
254.	Pinewood Drive	Valleyview Drive;
255.	Pioneer Street	Abare Avenue;
256.	Pioneer Street	Pinecrest Drive;
257.	Pleasant Street	Main Street (VT-15);
258.	Pleasant Street	Mansfield Avenue;

259.	Prescott Street	Abare Avenue;
260.	Prospect Street	Lincoln Street;
261.	Pool Road	Sand Hill Road;
262.	Pomfret Lane	Fox Run Road;
263.	Prospect Street	Lincoln Street;
264.	Railroad Avenue	Central Street;
265.	Railroad Avenue	Main Street (VT-15);
266.	Railroad Street	Main Street (VT-15);
267.	Railroad Street	Maple Street (VT-117);
268.	Raymond Drive	Winterlane Circle;
269.	Raymond Drive	River View Drive;
270.	Red Pine Circle	Thompson Drive; <i>*effective upon acceptance;</i>
271.	Redwood Terrace	Cascade Court;
272.	Repa Drive	Essex Way;
273.	Repa Drive	Hagan Drive;
274.	Richard Street	Jericho Road (VT-15);
275.	Ridge Road	Skyline Drive;
276.	Ridge Road	Valleyview Drive;
277.	Rivendell Drive	Maple Street (VT-117);
278.	Rivendell Drive	Briar Lane;
279.	River View Drive	Pinewood Drive (North and South);
280.	Ronald Court	Lamell Avenue;
281.	Rosewood Lane	Briar Lane;
282.	Rosewood Lane	Mansfield Avenue;
283.	Rosewood Trail	Tanglewood Drive;
284.	Royal Park	Pinecrest Drive;
285.	Rustic Drive	Forest Road;
286.	Sage Circle	Butternut Court;
287.	Sand Hill Road	Jericho Road (VT-15) (East and West); <i>* deleted upon completion of traffic signals;</i>
288.	Sand Hill Road	Allen Martin Drive (North and South); <i>* deleted upon completion of traffic signals;</i>
289.	Sand Hill Road	River Road (VT-117);
290.	Sand Hill Road -North end	Sand Hill Road;
291.	Sand Hill Road- South end	Sand Hill Road; (intersection with Allen Martin Dr.)
292.	Saybrook Road	Center Road (VT-15);
293.	Sawmill Road	Sawmill Road (North and South);
294.	Saxon Hill Road	Jericho Road (VT-15);
295.	Saxon Hollow Drive	Allen Martin Parkway;
296.	Saxon Hollow Drive	Greenbriar Drive;
297.	School Street	Pearl Street (VT-15) (North and South);
298.	School Street	Lincoln Terrace;
299.	Seneca Avenue	South Summit Street (East and West);
300.	Silver Bow Terrace	Park Street (VT-2A);
301.	Skyline Drive	Forest Road;

302.	Skyline Drive	Valleyview Drive;
303.	Sleepy Hollow Road	Weed Road;
304.	South Hill Drive	Southview Road;
305.	South Hill Drive	Greenwood Avenue;
306.	South Hill Drive	Redwood Terrace (North and South);
307.	South Street (East and West)	West Street;
308.	South Summit Street	West Street;
309.	Southdown Court	Suffolk Lane;
310.	Southview Road	South Street;
311.	Southview Road	Redwood Terrace;
312.	Standard Drive	Essex Way (North and South);
313.	Stanton Drive	River Street;
314.	Stearns Avenue	Jackson Heights;
315.	Stearns Avenue	Pioneer Street;
316.	Steeplebush Road	Bobolink Circle;
317.	Steeplebush Road	Cedar Street;
318.	Stonebrook Circle	Windridge Road;
319.	Suffolk Lane	Pinecrest Drive (East and West);
320.	Sugartree Lane	Brickyard Road (East and West);
321.	Summit Street	Prospect Street;
322.	Sycamore Lane	Juniper Ridge Road (North and South);
323.	Sunset Drive	Center Road (VT-15);
324.	Taft Street	Main Street (VT-15);
325.	Tamarack Drive	Beech Street (North and South);
326.	Tanglewood Drive	Sand Hill Road;
327.	Thistle Lane	Fox Run Road;
328.	Thomas Lane	Browns River Road (VT-128);
329.	Thomas Lane	Thomas Lane;
330.	Thompson Drive	Allen Martin Drive;
331.	Towers Road	Old Stage Road;
332.	Towers Road Extension	Old Stage Road;
333.	Turcotte Road	Gauthier Drive;
334.	Tyler Drive	Wilkinson Drive (North and south);
335.	Upland Drive	Drury Drive;
336.	Vale Drive	Countryside Drive;
337.	Vale Drive	Brickyard Road;
338.	Valleyview Drive	River Road (VT-117);
339.	Valleyview Drive	Windridge Road;
340.	Washington Circle	Orleans Road (North and South); <i>*effective upon acceptance</i>
341.	Walden Woods	Indian Brook Road;
342.	Warner Avenue	Pearl Street (VT-15);
343.	Weathersfield Bow	Willoughby Drive;
344.	Weed Road	Browns River Road (VT-128);
345.	Weed Road	Jericho Road (VT-15);
346.	Wenonah Avenue	West Street;

347.	West Sleepy Hollow	Browns River Road (VT-128);
348.	West Street	South Street;
349.	West Street	West Street Extension (East and West);
350.	West Street Extension	West Street;
351.	West Hillcrest Road	Pearl Street (VT-15);
352.	Whitcomb Meadows Lane	Jericho Road (VT-15);
353.	Whitetail Lane	Deer Crossing Lane;
354.	Wildwood Drive	Forest Road;
355.	Willeys Court	Pearl Street (VT-15);
356.	Williams Street	Willeys Court;
357.	Willoughby Drive	Old Stage Road;
358.	Wilkinson Drive	South Street;
359.	Wilkinson Drive	Hayden Street (North);
360.	Windridge Road	Wildwood Drive;
361.	Winterlane Circle	Timberlane Drive;
362.	Wolfe Drive	River View Drive;
363.	Woodlawn Court	Woodlawn Drive;
364.	Woodlawn Drive	Tanglewood Drive;
365.	Woods End Drive	Rivendell Drive;
366.	Wrisley Court	Wrisley Street;
367.	Wrisley Street	Jackson Street;

7.04.050 Yield signs—Locations designated.

- A. The following streets, avenues and roads shall have erected thereon yield signs so as to control the traffic as stated below. All vehicles, motorcycles and other forms of common conveyance shall yield to all traffic and assure that the way is clear of all motor vehicles, bicycles and pedestrians before entering the following streets or highways, when a yield sign so indicating is installed:

<u>STREET NAME</u>	<u>INTERSECTING STREET</u>
1. Billie Butler Drive	Upper Main Street (VT-15);
2. Dalton Drive	Ethan Allen Avenue;
3. Lamore Road	Lost Nation Road;
4. Lost Nation Road	Curve Hill Road, Lost Nation Road;
5. Kellogg Road	Susie Wilson Road (southbound);
6. McGregor Street	Grant Street;
7. Memorial Way	Lincoln Street (VT-2A);
8. Mill Street	Mill Street;
9. Osgood Hill Road	Osgood Hill Road at the triangle.

Chapter 7.08

ONE-WAY STREETS AND TURNING MOVEMENTS

Sections:

- 7.08.010** One-Way Streets
- 7.08.020** Do Not Enter
- 7.08.030** Passing on One-Way Street; Marked Lanes
- 7.08.040** Turning restrictions—Locations.
- 7.08.050** Bicycle path use restrictions.



7.08.010 One-Way Streets

7.08.010 One-Way Streets.

A. The following streets are hereby designated as one-way streets, and all traffic and travel thereon, except pedestrians, shall pass in the directions indicated, and not otherwise.

<u>STREET NAME</u>	<u>STARTING POINT</u>	<u>ENDING POINT</u>
1. Billie Butler Drive	Upper Main Street (VT-15)	Carmichael Street;
2. Billie Butler Drive	Carmichael Street	Upper Main Street (VT-15);
3. Ivy Lane	Main Street (VT-15)	Central Street;
4. Lavigne Road	Perry Drive	Sand Hill Road;
5. Lincoln Place	Railroad Avenue	Lincoln Street (VT-2A);
6. Memorial Way	Main Street (VT-15)	Lincoln Street (VT-2A);
7. Mill Street	Park Street (VT-2A)	River Street;
8. Park Terrace	3 Park Terrace	School Street
9. Perry Drive	Jericho Road (VT-15)	Lavigne Road;
10. Prospect Street	Summit Street	Lincoln Street (VT-2A) ;
11. River Street	Park Street (VT-2A)	Mill Street;
<i>a. from the hours of 3:00 pm - 5:30 pm and 7:00pm to 7:30 pm.</i>		
12. School Street (North)	Pearl Street (VT-15)	Lincoln Terrace;
13. Summit Street	Pearl Street (VT-15)	Prospect Street;

7.08.020 Do Not Enter.

A. The following streets are hereby designated as "Do Not Enter" and all traffic and travel thereon shall not pass.

<u>STREET NAME</u>	<u>INTERSECTION STREET</u>
1. Griffin Lane	Colchester Road (VT-2A);
2. Ivy Lane	Central Street;
3. Lavigne Road	Sand Hill Road;
4. Lincoln Place	Lincoln Street (VT-2A);
5. Memorial Way	Lincoln Street (VT-2A);
6. Mill Street	River Street;
7. Park Terrace	School Street (south);
8. 4 Pearl Street	Pearl Street;
9. Prospect Street	Lincoln Street (VT-2A);
10. School Street (North)	Pearl Street;
11. School Street (South)	Park Terrace;
12. Summit Street	Prospect Street;
13. Susie Wilson Road	Susie Wilson Bypass.

7.08.030 Passing on One-Way Street; Marked Lanes.

A. On the streets and roads in the Town of Essex designated as one-way traffic, and on those streets and roads where, by appropriate pavement, street markings or signs more than one lane of traffic is designated in the same direction, it shall become lawful to overtake and pass a vehicle proceeding in the same direction on either side thereof. The operator of any such vehicle, upon any such street shall, before turning their vehicle

from one traffic lane into another traffic lane, indicate by hand signal or directional light their intentions so to do, and shall turn into the other lane only after using due care and caution to avoid accidents.

- B. Where traffic lanes are so marked to indicate their use for a right turn only, left turn only, through traffic only, or a combination of the above of same, no person shall operate a vehicle except in the direction so indicated by such markings.

7.08.040 Turning restrictions—Locations.

- A. No vehicle of any type, motorcycle, or other form of common conveyance, shall make right-hand turns from:

<u>STREET NAME</u>	<u>INTERSECTING STREET</u>
a. Main Street (VT-15)	Lincoln Street (VT-2A);
b. Park Street (VT-2A)	River Street (from 3:00pm to 5:30pm and 7:00pm to 7:30pm)
c. River Street	Stanton Drive.

- B. No vehicle of any type, motorcycle, or other form of common conveyance, shall make left-hand turns from:

<u>STREET NAME</u>	<u>INTERSECTING STREET</u>
a. Griffin Lane	Colchester Road (VT-2A);
b. Main Street (VT-15)	4 Main Street;
c. Main Street (VT-15)	Maple Street (VT-117);
d. 1 Maple Street (VT-117)	Park Street (VT-2A);
e. Park Street (VT-2A)	River Street (from 3:00pm to 5:30pm and 7:00pm to 7:30pm)
f. Pearl Street (VT-15)	West Street Extension;
g. Pearl Street (VT-15)	4 Pearl Street;
h. Sand Hill Road	Jericho Road (VT-15) eastern intersection;
i. School Street (South)	Park Terrace;
j. Stanton Drive	River Street (from 3:00pm to 5:30pm and 7:00pm to 7:30pm).

- C. No vehicle of any type, motorcycle, or other form of common conveyance, shall make any turns on red traffic signals at :

<u>STREET NAME</u>	<u>INTERSECTING STREET</u>
a. Main Street (VT-15)	Lincoln Street (VT-2A);
b. Pearl Street (VT-15)	West Street Extension;
c. Susie Wilson Road	Fort Parkway (VT-15).

- D. No vehicle of any type, motorcycle, or other form of common conveyance, shall turn on a red traffic signal when an illuminated sign indicating “No Turn on Red” symbol is displayed to drivers at the following intersections:

<u>STREET NAME</u>	<u>INTERSECTING STREET</u>
a. Browns River Road (VT-128)	Towers Road;
b. Center Road (VT-15)	Essex Way;
c. Center Road (VT-15)	90 Center Road;
d. Center Road (VT-15)	Jericho Road (VT-15);
e. Center Road (VT-15)	Commonwealth Road, Old Stage Road;
f. 90 Center Road	Center Road (VT-15);
g. Commonwealth Road	Center Road;

- h. David Drive
- i. Essex Way
- j. Jericho Road (VT-15)
- k. Joshua Way
- l. Lincoln Street (VT-2A)
- m. Maple Street (VT-117)
- n. Main Street (VT-15)
- o. Market Place
- p. Old Stage Road
- q. Park Street (VT-2A)
- r. Park Street (VT-2A)
- s. Pearl Street (VT-15)
- t. Pearl Street (VT-15)
- u. Pearl Street (VT-15)
- v. Pinecrest Drive
- w. South Summit Street
- x. Susie Wilson Bypass
- y. Susie Wilson Road
- z. Susie Wilson Road
- aa. Susie Wilson Road
- bb. Susie Wilson Road
- cc. Susie Wilson Road
- dd. Susie Wilson Road
- ee. Sunderland Way
- ff. 135 Sunderland Way
- gg. Towers Road
- hh. Upper Main Street (VT-15)
- ii. Upper Main Street (VT-15)

- Susie Wilson Road;
- Center Road (VT-15);
- Browns River Road (VT-128);
- Susie Wilson Road;
- Pearl Street (VT-15);
- Main Street (VT -15);
- Lincoln Street (VT-2A);
- Susie Wilson Road;
- Upper Main Street (VT-15);
- Maple Street (VT-117);
- River Street;
- South Summit Street;
- Park Street (VT-2A);
- West Street Extension.;
- Susie Wilson Road;
- Pearl Street (VT-15);
- Kellogg Road;
- David Drive;
- 135 Sunderland Way;
- Sunderland Way;
- Market Place;
- Joshua Way;
- Pinecrest Drive;
- Susie Wilson Road;
- Susie Wilson Road
- Center Road (VT-15);
- Billie Butler Drive; or
- Commonwealth Road.

E. No vehicle of any type, motorcycle, or other form of common conveyance, shall make U Turns at:

<u>STREET NAME</u>	<u>INTERSECTION STREET</u>
a. Fort Parkway (VT-15) eastbound	Ethan Allen Avenue;
b. Pearl Street (VT-15) eastbound	West Street Extension;
c. Pearl Street (VT-15) westbound	West Street Extension;
d. Pearl Street (VT-15) eastbound	Susie Wilson Road.

7.08.050 Bicycle path use restrictions.

A. No motor vehicle of any type shall be within all areas designated as a bicycle lane, multi-use recreation path or sidewalk.

**Chapter 7.12
SPEED LIMITS**

Sections:

- 7.12.010 Twenty-five Miles per Hour Speed Limit.**
- 7.12.020 Speed Limits above 25 Miles per Hour.**
- 7.12.030 Exemptions for emergency vehicles.**
- 7.12.040 Penalties**

7.12.010 Twenty-five Miles per Hour Speed Limit

- A. No vehicle of any type, motorcycle, or other form of common conveyance, shall be operated at a speed in excess of twenty-five miles per hour on any road in the Town of Essex except as provided in section 7.12.020.

7.12.020 Speed Limits above Twenty-five Miles per Hour

- A. No vehicle of any type, motorcycle, or other form of common conveyance, shall be operated at a speed in excess of that listed below and posted on the streets and roads named:

<u>STREET NAME</u>	<u>STARTING POINT</u>	<u>ENDING POINT</u>	<u>SPEED LIMIT</u>
Allen Martin Drive	Sand Hill Road	Jericho Road (VT-15)	35
Allen Martin Parkway	Sand Hill Road	To the End of Road	30
Browns River Road (VT-128)	Jericho Road (VT-15)	0.15± miles N of Bixby Hill Road	30
Browns River Road (VT-128)	.15± miles N of Bixby Hill Road	0.55± miles S of Weed Road	40
Browns River Road (VT-128)	0.55± miles S of Weed Road	Westford Town Line	50
Brigham Hill Road	Old Stage Road	Colchester Town Line	30
Center Road (VT-15)	Old Stage Road	0.10± miles W of Sunset Drive	40
Center Road (VT-15)	.10± W of Sunset Drive	Jericho Road (VT-15)	35
Chapin Road	Towers Road	Westford Town Line	35
Cilley Hill Road	Jericho Town Line	Westford Town Line	30
Circumferential Highway (VT-289)	Colchester Road (VT-2A)	River Road (VT-117)	50
Clover Drive	Towers Road	To cul de sac	30
Colchester Road (VT-2A)	Village Limits	0.062 ± miles North of Village Limits	35
Colchester Road (VT-2A)	0.62± miles N of Village limits	0.14± miles North of Gentes Road	40
Colchester Road (VT-2A)	0.14± miles N of Gentes Road	Colchester Town line	50
Corporate Drive	Allen Martin Drive	To the end	35
Curve Hill Road	Lost Nation Road	Colchester Town Line	30
Discovery Road	Lamore Road	Lost Nation Road	35
Essex Way	Center Road (VT-15)	Lang Drive	35
Essex Way	Lang Drive	Sydney Drive	30
Gauthier Drive	Kellogg Road	To cul de sac	30
Gentes Road	Colchester Road (VT-2A)	Colchester Town Line	35
Jericho Road (VT -15)	Center Road (VT-15)	0.15± miles E of Sand Hill Road	35
Jericho Road (VT -15)	0.15± miles E of Sand Hill Road	0.12± mi E of Whitcomb Meadows Lane	40
Jericho Road (VT -15)	0.12± miles E of Whitcomb Meadows Lane	Jericho town line	50
Kellogg Road	Susie Wilson Road	450± ft W of Gauthier Drive	30
Kellogg Road	450± ft W of Gauthier Drive	Colchester Town Line	35
Lamore Road	Gentes Road	Lost Nation Road	35
Lincoln Street	0.043 ± mi N of North Street	Village limits	35
Lost Nation Road	Old Stage Road	To end of road	35
Main Street	Indian Brook	Village limits	30
Naylor Road	Jericho Road (VT-15)	Weed Road	30
New England Drive	Kellogg Road	Gauthier Drive	30
North Williston Road	River Road (VT-117)	Williston Town Line	30
Old Pump Road	Sleepy Hollow Road	Jericho Town Line	30
Old Stage Road	Center Road (VT-15)	400± ft N of Willoughby Drive	30

Old Stage Road	400ft N of Willoughby Drive	Westford Town Line	40
Osgood Hill Road	Browns River Road (VT-128)	Westford Town Line	35
Pearl Street (VT-15) WB	110 Pearl Street	West Street Extension	30
Pearl Street (VT-15) WB	West Street Extension	Susie Wilson Road	45
Pearl Street (VT-15) EB	Susie Wilson Road	300± West of West Street Ext.	45
Pearl Street (VT-15) EB	300±ft W. of West Street Ext.	Warner Avenue	35
Pearl Street (VT-15) EB	Warner Avenue	110 Pearl Street	30
Fort Parkway (VT-15) EB	Susie Wilson Road	Colchester Town Line	45
Pettingill Road	Browns River Road (VT-128)	Westford Town Line	30
Pinecrest Drive	Susie Wilson Road	Colchester Road (VT-2A)	30
Pinewood Drive	River Road (VT-117)	Valleyview Drive	35
River Road (VT-117)	Village Limits	0.20± miles E of Sand Hill Rd	40
River Road (VT-117)	0.20± miles East of Sand Hill Rd	0.20± miles E of North Williston Rd	45
River Road (VT-117)	0.20± miles E of N. Williston Rd.	Jericho Town line	50
River Street	Park Street (VT-2A)	Robinson Parkway	35
Sand Hill Road	Jericho Road (VT-15)	700±ft N of Founders Road	30
Sand Hill Road	1300±FT S of Founders Road	Allen Martin Drive	30
Sand Hill Road	Allen Martin Drive	River Road (VT-117)	35
Sawmill Road	Jericho Town line	End of Road	30
Saxon Hill Road	Jericho Road (VT-15)	Deer Crossing Lane	30
Susie Wilson Road	Pearl Street (VT-15)	Susie Wilson Bypass	35
Susie Wilson Road Bypass	Susie Wilson Road	Colchester Road (VT-2A)	40
Thompson Drive	Allen Martin Drive	To the end of road	35
Towers Road	Center Road (VT-15)	Clover Drive	30
Towers Road	Clover Drive	Old Stage Road	40
Upper Main Street (VT-15)	Village Limits	Old Stage Road	40
Weed Road	Jericho Road (VT-15)	Browns River Road (Route 127)	35
Willoughby Drive	Old Stage Road	Pomfret Lane	30

7.12.030 Exemptions for emergency vehicles.

- A. Drivers of authorized emergency vehicles are exempt from the provisions of this chapter as set forth in Title 23, section 1015, Vermont Statutes Annotated.

Chapter 7.16

WEIGHT LIMITS AND CONTROL OF THRU-TRUCK TRAFFIC

Sections:

- 7.16.010 No Overweight Permits issued.**
7.16.020 Annual Overweight Permits - issued.
7.16.025 Annual Overweight Permit - limitations.
7.16.030 Overweight Permit - exclusions.
7.16.040 Posting of permitted legal load limit.
7.16.045 Posting for "No Thru Truck Traffic."

7.16.050 Weight Restrictions – Registered weight

7.16.060 Overweight violations - Penalties

7.16.010 No Overweight Permits Issued.

- A. No vehicle or other form of common conveyance shall operate on Gentes Road Bridge at a weight in excess of twenty-four thousand pounds and no overweight permits will be issued for Gentes Road Bridge in excess of twenty-four thousand pounds.

7.16.020 Annual Overweight Permits - Issued

- A. No vehicle or other form of common conveyance shall operate on any Class 2, 3 or 4 Town Street, highway or bridge at a weight in excess of twenty-four thousand pounds, without an overweight permit issued by the town, except as excluded under Section 7.16.030.

7.16.025 Annual Overweight permits - Limitations

- A. The town may issue annual overweight permits for all Class 2, 3 and 4 town highways, streets and bridges with limited use restrictions as determined by the manager, the director of public works, or a designated representative of either official.
- B. Town overweight permits shall only be issued up to the legal state limits, as set forth in Title 23, Subchapter 15, Vermont Statutes Annotated.
- C. All issued overweight permits shall contain a provision limiting vehicles to fifteen thousand pounds (two axle), eighteen thousand pounds (three axle) and twenty thousand pounds (tractor trailer only) on gravel roads during posted seasonal period(s) of weakened structural road conditions (such as mud season).

7.16.030 Overweight Permit - exclusions.

- A. Overweight permits shall not be required for:
 - a. School buses,
 - b. Public agency transportation vehicles,
 - c. Emergency vehicles, or
 - d. Vehicles owned by or performing work for the Town of Essex.
- B. This article shall not apply to tractor, trailer, semi-trailer, motor trucks or any other motor vehicle making deliveries or emergency vehicles. This exemption shall also apply to motor vehicles originating from properties located on such street.
- C. Overweight permits shall not be required for emergency situations recognized by the manager, the director of public works, or a designated representative of either official, or chief of police or, in their absence, the shift supervisor; and vehicles with specific waivers granted by the legislative body, as the best interests of the town may require.

7.16.040 Posting of permitted legal load limit.

- A. Town roads shall be posted to notify drivers of weight requirements.

B. Town roads, accessible only from other town roads with similar posted weight limits shall not be required to be signed, since vehicular access to the non-signed roads can only occur over posted (signed) roads.

7.16.045 Posting for “No Thru Truck Traffic.”

A. The following roads shall have signs posted with the designation: “No Thru Truck Traffic”:

<u>STREET NAME</u>	<u>STARTING POINT</u>	<u>ENDING POINT</u>
a. Alder Lane	Browns River Road (VT-128)	Jericho Road (VT-15);
b. Osgood Hill Road	Browns River Road (VT-128)	Westford Town Line;
c. Peacham Lane extension	Old Stage Road	Willoughby Drive;
d. Sand Hill Road	Jericho Road (VT-15)	Allen Martin Drive;
e. Weed Road	Browns River Road (VT-128)	Jericho Road (VT-15).

B. Exemptions are allowed at the discretion of the public works director or designee.

7.16.050 Weight Restrictions – Registered weight

A. Registered vehicle weight in excess of sixteen thousand pounds shall be prohibited from the following roads:

<u>STREET NAME</u>	<u>STARTING POINT</u>	<u>ENDING POINT</u>
a. Cherry Street	Curtis Avenue	South Summit Street
b. Crestview	Main Street (VT-15)	Drury Drive
c. Curtis Avenue	Pearl Street (VT-15)	Cherry Street
d. Drury Drive	Educational Drive	End of Drury Drive
e. Grove Street	Main Street (VT-15)	North Street
f. Iroquois Avenue	Park Street (VT-2A)	South Summit
g. Lincoln Terrace	Park Street (VT-2A)	School Street
h. North Street	Central Street (VT-2A)	Lincoln Street (VT-2A)
i. Park Terrace	Park Street (VT-2A)	School Street
j. School Street	Pearl Street (VT-15)	Lincoln Terrace
k. School Street	Pearl Street (VT-15)	End of School Street (South)
l. South Street	Park Street (VT-2A)	West Street
m. South Summit Street	Pearl Street (VT-15)	West Street
n. West Street	South Street	End of West Street
o. West Street Extension	West Street	Pearl Street (VT-15)

7.16.060 Overweight violations – Penalties

A. Penalties for violations shall be in accordance with the schedule established by Title 23, section 1391a, Vermont Statutes Annotated, Penalties for overweight operation.

Chapter 7.20

PARKING

Sections:

- 7.20.005 Authority
- 7.20.010 No parking—Both sides of street.
- 7.20.020 No parking—Single side of street.
- 7.20.030 Time-limited parking areas.
- 7.20.040 Restricted parking.
- 7.20.050 Winter parking ban - December 1st through April 1st.
- 7.20.060 Abandoned Vehicles
- 7.20.070 General parking restrictions.
- 7.20.080 Scoff law - Establishment and Maintenance of Scofflaw List
- 7.20.090 Enforcement
- 7.20.100 Parking Violations - Penalties
- 7.20.110 Severability

7.20.005 Authority.

- A. Violations of this Chapter 7.20 shall be brought as civil violations pursuant to Title 24, section 1974a, Vermont Statutes Annotated.

7.20.010 No parking—both sides of street.

- A. The following streets are designated no parking on either side of the street right-of-way:

<u>STREET NAME</u>	<u>STARTING / ENDING POINT</u>
a. Alder Lane	the entire length;
b. Allen Martin Parkway	the entire length;
c. Brickyard Road	Main Street (VT-15) to Corduroy Road;
d. Central Street	Railroad Avenue to Educational Drive;
e. Crestview Road	Main Street (VT-15) to Drury Drive;
f. Densmore Drive	Main Street (VT-15) to Brickyard Road;
g. Ethan Allen Ave	Fort Parkway (VT-15) to Colchester Town Line;
h. Essex Way	Center Road (VT-15) to Lang Drive / Stannard Drive;
i. Ewing Place	Susie Wilson Road to the cul-de-sac;
j. Gauthier Drive	Kellogg Road to Turcotte Drive;
k. Hanley Lane	the entire length;
l. Hillcrest Road	to a point 90± feet south of Prospect Street;
m. Indian Brook Road	the entire length;
n. Iroquois Avenue	to a point 60± feet westward from Park Street (VT-2A);
o. Kellogg Road	Susie Wilson Road to the Colchester Town line;
p. Lincoln Street (VT-2A)	to a point 150± feet northerly from Five Corners;
q. Lincoln Terrace	the entire length;
r. Main Street (VT-15)	100± feet northeasterly from Five Corners;
s. Main Street (VT-15)	Railroad Street to Athens Drive;

t. Mansfield Avenue	Brickyard Road to Rosewood Lane;
u. Maple Street (VT-117)	the entire length;
v. Market Place	the entire length;
w. Memorial Way	the entire length;
x. McGee Road	the entire length, except where designated;
y. Mill Street	the entire length;
z. Morse Drive	to a point 400 ± feet from Kellogg Road;
aa. New England Drive	the entire length;
bb. Old Colchester Road	the entire length; removed residential parking
cc. Old Stage Road	the entire length;
dd. Park Terrace	the entire length;
ee. Park Street (VT-2A)	Five Corners to 27 Park Street (VT-2A) Southern Railroad
	Tracks;
ff. Pearl Street (VT-15)	the entire length;
gg. Pinecrest Drive	Susie Wilson Road to Colchester Road (VT-2A);
hh. Prospect Street	to a point 200 ± feet West from Lincoln Street (VT-2A);
ii. Railroad Street	the entire length except west side designated spaces;
jj. Red Pine Circle	the entire length;
kk. Rivendell Drive	to a point 200 ± feet North of Maple Street (VT-117);
ll. River Street	the entire length;
mm. Sand Hill Road	From Jericho Road (VT-15) to Allen Martin Drive;
nn. Saybrook Road	Center Road (VT-15) to a point 195± feet south);
oo. Saxon Hill Road	to the end, except for designated parking;
pp. Sleepy Hollow Road	the entire length;
qq. Summit Street	west side, Pearl Street (VT-15) to Prospect Street;
rr. Summit Street	east side, Summit Street School property;
ss. South Street	Park Street (VT-2A) to West Street;
tt. South Summit Street	the entire length;
uu. Susie Wilson Road	Pearl Street (VT-15) to Susie Wilson Bypass;
vv. Susie Wilson Road	Blair Road to the cul-de-sac;
ww. Thompson Drive	the entire length; excluding 1508± ft to 2480± ft from Allen
	Martin Drive on north side of Thompson Drive;
xx. Towers Road	Browns River Road (VT-128) to Old Stage Road;
yy. West Sleepy Hollow	from a point 630±ft south to the cul-de-sac;
zz. West Street	South Street to West Street Extension;
aaa. West Street Extension	West Street to Pearl Street (VT-15).

7.20.020 No parking—Single side of street.

A. The following streets are hereby designated no parking on single side of street:

<u>STREET NAME</u>	<u>SIDE / STARTING / ENDING POINT</u>
a. Beech Street	west side, 20± ft North and South of Sweetwater Lane;
b. Cascade Street	south side, 300±ft to a point East of 35 Cascade St;
c. Church Street	east side, Main Street (VT-15) to a point 320± South;
d. Church Street	west side, Main Street (VT-15) to 100± feet South;
e. Dalton Drive	south side, Ethan Allen Ave to Colchester Town line;
f. East Street	west side, Maple Street (VT-117) to Church Street;

- g. Ethan Allen Avenue south side, Fort Parkway (VT-15) to Colchester Town line;
- h. Grove Street west side, Central Street and Main Street (VT-15);
- i. Foster Road north side, 37 Foster Road to and including the cul-de-sac;
- j. Hiawatha Avenue east side, Hiawatha School Property during school;
 - i. During school hours;
- k. Hiawatha Avenue west side, Owaissa Avenue to Nahma Avenue;
 - i. During school hours; residents are exempt;
- l. Iroquois Avenue north side, Park Street (RT-2A) to Orchard Terrace;
- m. Lincoln Street (VT-2A) west side, Five Corners to Lincoln Terrace;
- n. Lincoln Street (VT-2A) west side, Prospect Street to a point ± 150 feet north;
- o. Lincoln Street (VT-2A) west side, 54 Lincoln Street to Village limits;
- p. Lincoln Street (VT-2A) east side, Central Street to St. James Place;
- q. Maplewood Lane west side, 500± feet from Maple Street (VT-117);
- r. Mansfield Avenue west side, Maple Street (VT-117) to Rosewood Lane;
- s. Park Street (VT-2A) west side, from Iroquois Avenue 87± feet south;
- t. Park Street (VT-2A) as signed, and in agreement with the Department of Transportation of the state of Vermont;
- u. Prospect Street north side, Hillcrest Road to Lincoln Street;
- v. Prospect Street south side, Summit Street to 36 Prospect;
- w. Railroad Avenue east side 140± feet south of Central Street; (designated bus parking only)
- x. Railroad Street east side, entire length;
- y. School Street - North east side, Pearl Street (VT-15) to 44 School Street;
- z. School Street - South east side, Pearl Street (VT-15) to Park Terrace;
- aa. School Street - South west side, Pearl Street (VT-15) to a point 70± feet South;
- bb. South Street north side, from West Street to Nahma Avenue;
- cc. Summit Street west side, Pearl Street (VT-15) to Prospect Street;
- dd. Summit Street east side, 17 Summit Street to 19 Summit Street;
- ee. Fox Run Road north side, Pomfret Lane to Thistle Lane.

B. The following streets are hereby designated no parking – loading zone:

- a. 39 Lincoln Street east side.

7.20.030 Time-limited parking areas.

A. The following streets are hereby designated as Time-limited Parking Areas:

<u>STREET NAME</u>	<u>STARTING/ENDING POINT</u>	<u>TIME</u>
a. Central Street	Lincoln Street to the railroad tracks	15 minutes;
b. Lincoln Place	both sides 8:00 am to 5:00 pm	1 hour;
c. Lincoln Place	both sides 5:01 pm to 7:59 am	2 hours;
d. Lincoln Street (VT-2A)	11 Lincoln Street	1 hour;
e. Main Street (VT-15)	Five Corners to railroad tracks	1 hour;
f. Park Street	34 Park Street, excluding handicap spaces	2 hours;
g. Park Street	39 Park Street	1 hour;
h. Railroad Avenue	both sides from 8:00 am to 5:00 pm	1 hour;
i. Railroad Avenue	both side from 5:01 pm to 7:59 am	2 hours;

B. Exemptions.

- a. Those businesses on Railroad Avenue which can demonstrate that the nature of their business requires that heavy items be moved from a business vehicle to the store throughout the day can apply to the village of Essex Junction trustees for a maximum of one permit which would exempt them from the one-hour daytime parking limit on Railroad Avenue. This permit would be good for one year and would be subject to revocation by the village trustees for cause.

7.20.040 RESTRICTED PARKING

A. Residential Only: No person shall park any vehicle on the following streets designated as “residential parking” Monday through Friday, 7:00 AM to 3:00 PM, September 1st through July 1st.

<u>STREET NAME</u>	<u>STARTING/ENDING POINT</u>
a. Brookside Avenue	entire length;
b. Crestview Road	entire length;
c. Drury Drive Extension	entire length;
d. Drury Drive	entire length;
e. Grove Street	North Street to Central Street;
f. Meadow Terrace	entire length;
g. North Street	entire length;
h. Upland Drive	entire length;

- B. For this section, it shall be prima facie proof the registered owner of the vehicle on record with Vermont Department of Motor Vehicles is a resident of such street.
- C. Nothing in this section shall prevent residents from having family or friends visit.
- D. **Park Street School-Upper Lot:** No person shall park any vehicle or trailer that is designated “Park Street School Parking Only” Monday through Friday from 6:00am to 6:00pm.
- E. **Municipal Parking Lots:** No parking shall be permitted in the municipal parking lots between the hours of 12:00 midnight and 6:00 am. A person who is actively charging their vehicle at a charging station is exempt. However, the exemption does not apply during the winter parking ban, which is from December 1 through April 1.
- F. Vehicles parked as permitted under this section shall be subject to all other parking requirements of this Ordinance.

7.20.050 WINTER PARKING BAN - December 1st through April 1st.

- A. No person shall park or leave unattended a vehicle of any type on any street, road, or right-of-way in the Town of Essex during the period of December 1st through April 1st of the next year between the hours of 12:00 midnight and 7:00 a.m. The parking or leaving of any vehicle in violation of this section is hereby declared to be a public nuisance.

B. Exemptions

- a. Exemptions may be granted by the chief of police or, in their absence, the shift supervisor on duty. All exemptions will be entered into a spreadsheet maintained with police dispatch that will contain:
- i. The start and end date of the exemption;
 - ii. The street location;
 - iii. The supervisor approving exemption;
 - iv. The make, model and color of vehicle;
 - v. The registration and issuing state;
 - vi. The phone number of the person requesting exemption; and
 - vii. The owner of the vehicle.

7.20.060 Abandoned Vehicles

- A. Leaving dismantled, non-operating or unregistered vehicles within the public right-of-way is prohibited. No person shall leave any partially dismantled, non-operative, wrecked, junked or unregistered vehicle on any street or highway within the Town of Essex.

7.20.070 General Parking Restrictions

- A. No operator or driver shall stop, stand or park a motor vehicle or other vehicle on any street under any of the following conditions:
- a. on a sidewalk or bike lane;
 - b. within an intersection;
 - c. on a crosswalk;
 - d. on any railroad tracks;
 - e. any place where official signs prohibit stopping, standing or parking;
 - f. in front of a public or private driveway;
 - g. within fifteen feet of a fire hydrant;
 - h. within any designated fire lane;
 - i. within thirty feet of an intersection with another street or road or designated crosswalk;
 - k. in any manner to impede or obstruct emergency vehicles;
 - l. on a two-way roadway except when the vehicle's right-hand wheels (passenger side of vehicle) are parallel to and within 12 inches of the right-hand curb or if there is no curb, within 12 inches of the edge of the roadway.
 - m. on a one-way roadway except when the vehicle is parallel to and within 12 inches of a curb or, if there is no curb, within 12 inches of the edge of the roadway, in the direction of authorized traffic movement
 - n. in any manner that blocks any intersection, street, lane, or alley identified by cross hatch marks and/or signs that say "Do not block";
 - o. parking or storage of equipment or unregistered vehicles or trailers within the municipality's right-of-way is prohibited;
 - p. in any space specified as reserved for a bus stop;
 - q. in any space specified as handicap w/out a valid permit.

7.20.080 **SCOFFLAW** -Establishment and Maintenance of Scofflaw List

- A. The chief of police or designee is hereby authorized to create and maintain a list of all vehicles which have accumulated within the preceding thirty-six months, three or more unpaid parking violations. Before placing any vehicle on said list, the chief of police or designee shall notify the registered owner of this proposed action. The notice will be sent by first class mail or delivered by a designee, to the address on record at the State Department of Motor Vehicles, on forms prescribed and provided by the chief of police and shall:
 - a. describe the year, make and vehicle identification number of the vehicle;
 - b. contain a list of the unpaid tickets and the total amount of accumulated charges; and
 - c. provide a warning that unless said charges are paid within fifteen (15) days of the date of the notice, said vehicles will be placed on the scofflaw list forthwith.

- B. Removal and Storage of Vehicles
 - a. Any vehicle which has been placed on the scofflaw list and is parked on any public street or in any other place within the Town of Essex where the parking or leaving of said vehicle is governed by town ordinance may be removed and stored until the charges for all outstanding fines are paid.

- C. Record of Removed Vehicle
 - a. The chief of police and the owner of any public garage to which such vehicle is removed shall keep a record of each vehicle so removed by manufacturer's trade name or make, registration number or vehicle identification number if the vehicle is not registered, registered owner if the vehicle bears Vermont registration, such other descriptive matter as may be necessary to identify such vehicle, and the name and address of any claimant thereof. The chief of police or designee shall, in addition, keep a record showing date of such removal, place to which such removal is made and the reason for such removal. All such records shall be open to public inspection during normal business hours, and the chief of police or designee shall publish in a media forums in the town the record of any vehicle which shall remain unclaimed for a period of five days.

- D. Reclaiming of Vehicle
 - a. Before the owner shall be permitted to reclaim a vehicle, which has been removed, the owner shall:
 - i. Furnish satisfactory evidence to the chief of police or designee and to the owner or person in charge of such public garage of his identity and of his ownership of such vehicle;
 - ii. Pay to the police department all charges for removing said vehicle and all charges for the storing or parking thereof, the publication of record of removal and all outstanding fines; and
 - iii. Sign a written receipt acknowledging delivery of said vehicle.

- E. Charges
 - a. No charges made or incurred hereunder shall be in excess of the rate ordinarily charged by the person making such removal or doing such storing or parking, and if such removal, storing or parking is done by the police department, such charges shall not exceed the amount established by the manager.

7.20.090 **Enforcement:**

- A. Violations of the provisions in this Chapter 7.20 are considered to be civil traffic violations that fall under the jurisdiction of the Vermont Judicial Bureau in accordance with Title 24, sections 1974a and 1977, Vermont Statutes Annotated.

- B. State law authorizes the court administrator to refer past-due judgments to a designated collection agency (see Title 4 section 1109(d) and Title 13, section 7171, Vermont Statutes Annotated). Persons who fail to pay their fines within 30 days will be sent to a collection agency for collection. In addition, the vehicles of such persons may be placed on the scofflaw list established and maintained pursuant to Section 7.20.080, above.

7.20.100 Parking Violations – Penalties

- A. A person who is charged with committing a parking violation shall submit a fine in the amount established under subsection (C) of this section.
- B. It shall be prima facie proof the registered owner, rental agency or company was in control of the vehicle at the time of the violation.
- C. Fines for parking violations will be as follows:

<u>Violations</u>	<u>Section</u>	<u>Waiver Fine</u>	<u>Civil Penalty</u>
ABANDONED VEHICLE	7.20.060(A)	\$25.00	\$50.00
UNREGISTERED VEHICLE/TRAILER/ EQUIPMENT	7.20.070(A)(o)	\$25.00	\$50.00
BLOCKING INTERSECTION	7.20.070(A)(b)	\$50.00	\$100.00
DO NOT BLOCK- STREET/ALLEY/DRIVEWAY	7.20.070(A)(f/n)	\$50.00	\$100.00
BUS STOP	7.20.070(A)(p)	\$25.00	\$50.00
FIRE HYDRANT	7.20.070(A)(g)	\$50.00	\$100.00
FIRE LANE	7.20.070(A)(h)	\$50.00	\$100.00
HANDICAPPED	7.20.070(A)(q)	\$100.00	\$200.00
NO PARKING -STREETS	7.20.010(A)	\$25.00	\$50.00
NO PARKING – SINGLE SIDE OF STREET	7.20.020(A)	\$25.00	\$50.00
NO PARKING – SIGNS	7.20.070(A)(e)	\$25.00	\$50.00
TIMED PARKING	7.20.030(A)	\$25.00	\$50.00
TOO CLOSE TO INTERSECTION	7.20.070(A)(i)	\$25.00	\$50.00
VEHICLE ON CROSSWALK	7.20.070(A)(c)	\$50.00	\$100.00
RESTRICTED PARKING	7.20.040	\$25.00	\$50.00
VEHICLE OBSTRUCTING SIDEWALK / BIKE PATH	7.20.070(A)(a)	\$50.00	\$100.00
PARKED LEFT OF CURB	7.20.070(A)(l)	\$25.00	\$50.00
ONE- WAY STREET PARKING	7.20.070(A)(m)	\$25.00	\$50.00
PARKED W/ WHEEL ON TOP OF CURB/ TOO FAR FROM CURB	7.20.070(A)(l)	\$25.00	\$50.00
PARKED ON RAILROAD TRACKS	7.20.070(A)(d)	\$50.00	\$100.00
WINTER PARKING BAN	7.20.050(A)	\$25.00	\$50.00
IMPEDING EMERGENCY VEHICLES	7.20.070(A)(k)	\$150.00	\$300.00
ANY OTHER PARKING VIOLATION	7.20.000	\$25.00	\$50.00

- D. Authority to Remove vehicles.
 - a. The parking or leaving of any vehicle in violation of this Chapter 7.20 is hereby declared to be a public nuisance. The chief of police or designee may remove any vehicle parked, or cause it to be removed, at the sole expense of the registered owner of such vehicle.
 - b. Any vehicle removed for violating this Chapter 7.20 shall be impounded until lawfully claimed by the owner thereof or legally disposed of.

E. Charges

- a. No charges made or incurred shall be in excess of the rate ordinarily charged by the person making such removal or doing such storing or parking, and if such removal, storing or parking is done by the police department, such charges shall not exceed the amount established by the manager.

Chapter 7.30

CLOSURE OF HIGHWAYS – FLOODING OR OTHER EMERGENCY EVENTS

Sections:

- 7.30.010** Persons responsible for closure order
- 7.30.020** Written permission required
- 7.30.030** Prohibited action on closure order
- 7.30.040** Penalties
- 7.30.050** Applicability to other ordinance section

7.30.101 Persons responsible for closure order.

- A. The public works director or chief of police or a designated representative(s) in their absence may order the closure of any town highway when the highway is, or it appears will become unsafe for public travel by virtue of flooding or other emergency events.

7.30.020 Written permission required.

- A. Except with the written permission of the public works director or chief of police or designated representative(s) in their absence, no person shall drive a vehicle over any highway across which there is a gate or barrier indicating that the highway is closed to public travel.

7.30.030 Prohibited action or closure order.

- A. After closure, no person shall drive through or around any closed gate or barrier on the highway, open or attempt to remove any such gate or barrier or cause any damage to the gate or barrier. (Ord. passed 9/01/10 (part))

7.30.040 Penalty for violation.

- A. Any person who violates the provisions of Section 7.30.030 hereof shall be liable for all costs incurred by the town for the repair or replacement costs incurred by the town, including the cost of emergency services or towing made necessary by violation of this ordinance.

7.30.050 Applicability to other ordinance sections.

- A. The foregoing provisions are separate from and in addition to any other ordinance of the Town of Essex or Vermont Statutes regulating traffic or highway use.

Chapter 7.40

SPECIAL OCCASIONS

Section:

7.40.010	Authority
7.40.020	Purpose
7.40.030	Exceptions to the speed limit – provisions
7.40.040	Permit to close or obstruct public highway

7.40.010 Authority.

- A. This ordinance is enacted by the Town of Essex legislative body to promote the public good, health, safety, and welfare of the Town and Title 23, section 1010, Vermont Statutes Annotated, and pursuant to its authority under Sections 103 of the Town Charter.

7.40.020 Purpose of provision.

- A. The purpose of this ordinance is to regulate traffic in the event there is a public occasion, maintenance or repair to a town highway or state aid streets and highways to prevent accident or injury to people. The legislative body finds that whenever there is a public occasion or repair or maintenance on a public highway, it appears that traffic will be congested by reason of such events. In order to ensure the public good, the town finds that it is necessary to pass a special regulation set forth in the section below.
- B. The Public Works or Police Departments may close such street to parking of vehicles by causing signs to be posted thereon in conspicuous locations indicating the prohibition of parking and the hours of the ban is in effect.

7.40.030 Exceptions to the speed limit ordinance provisions.

- A. During such time that there is any maintenance, construction or repair to any public highway, the speed limit of such public highway may be changed and/or motor vehicular traffic may be excluded for such public highway and such changes in the speed limit or exclusion of motor vehicles from public highways shall be conspicuously posted near all affected areas.

7.40.040 Permit to close or obstruct a public highway.

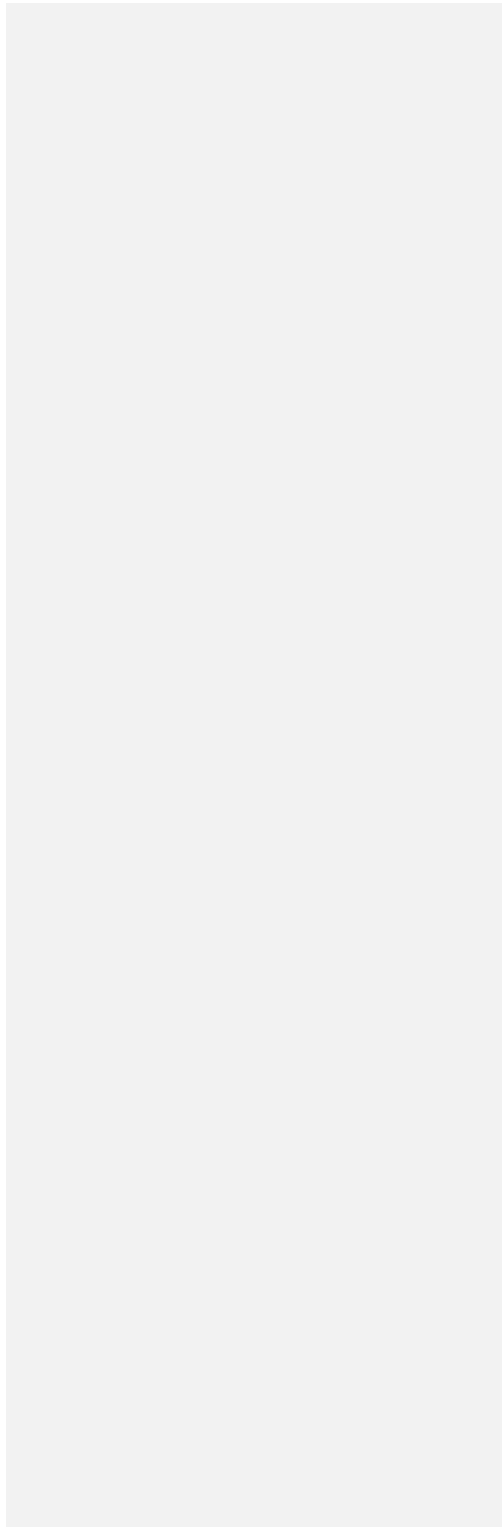
- A. A permit shall be obtained from the town by person or person(s) requesting such closure prior to the closure or obstruction of a highway (excluding the town workforce in the performance of their duties). The town may charge a permit fee or require a financial deposit for services performed by the town relative to terms and conditions of the permit.

Title 7
Chapter 7.01
MOTOR VEHICLES, TRAFFIC AND PARKING ORDINANCES
GENERAL PROVISIONS

Chapters:

- 7.01 **General Provisions**
- 7.04 **Traffic Lights and Stop Signs**
- 7.08 **One-Way Streets and Turning Movements**
- 7.12 **Speed Limits**
- 7.16 **Weight Limits and Control of Thru-Truck Traffic**
- 7.20 **Parking**
- 7.24 **Towing**
- 7.30 **Closure of Highways for Flooding and Other
Emergency Events**
- 7.40 **Special Occasions—Town Highway Maintenance**
- 7.50 **Severability**

DRAFT



Chapter 7.01

GENERAL PROVISIONS

Formatted: Centered, Line spacing: single

Formatted: Line spacing: single

Sections: ~~Code Adoption~~

7.01.010 Adoption Authority

7.01.020 Purpose

7.01.030 Definitions

7.01.040 Enforcement

7.01.050 Violations – Penalties

7.01.060 Severability

7.01.010 Adoption authority

A. Pursuant to the provisions of Title 23, ~~Chapter 13X, Subchapter 1 and Vermont Statutes Annotated, section 1007 and 1008, and~~ Title 24, ~~Chapter 59,~~ Vermont Statutes Annotated, ~~section 1971 and 2291 (1), (4), and (5), and the Charter of the~~ Town of Essex, ~~the Selectboard~~ Legislative body of the Town of Essex hereby it is ordain~~s~~ed by the Selectboard of the Town of Essex that the following Motor Vehicles, and Traffic ~~and Parking~~ Ordinances is adopted for the Town of Essex. ~~This ordinance is adopted pursuant to the authority of Title 24, Vermont Statutes Annotated, Chapter 59 and the Town of Essex,~~ and is designated as a civil ordinance.

Formatted: Justified

B. The adoption of this ~~ordinance code~~ shall not effect prosecution for ~~ordinance~~ violations committed prior to the effective date of this ~~ordinance code~~, does not waive any fee or penalty due or not paid on the effective date ~~of this code,~~ and does not affect the validity of any bond, letter of credit or cash deposit posted, filed or deposited pursuant to the requirements of any ~~other~~ ordinance.

Formatted: Justified

7.01.020 Purpose

A. In the interest of the public health, safety and welfare of the Town of Essex, this ordinance is adopted to establish special traffic and parking regulations on the public highways within the Town of Essex, Vermont.

Formatted: Justified

7.01.030 Definitions

A. Word and/ or phrases when used in the ordinance shall, for ~~the purposes~~ of this ordinance, have the meanings respectively ascribed to them ~~herein in this article~~, except when the context otherwise requires.

Formatted: Justified

B. Whenever any words and/ or phrases used herein are not defined, but are defined in the state statute regulating the operation of vehicles, ~~any~~ such definition therein shall be deemed to apply to such words or phrases used herein, except ~~when~~ the context otherwise requires.

Formatted: Justified

C. The definitions of ~~Title 23, section 4,~~ Vermont Statutes Annotated ~~§ 4~~ are incorporated ~~herein~~ by reference.

Formatted: Justified

7.01.040 Enforcement:

A. This is a civil ordinance and shall be enforced by ~~E~~enforcement ~~O~~fficials in the Vermont Judicial Bureau in accordance with ~~Title 24, Chapter 59 -V.S.A. § 1974a et seq. and 1977~~ and Title 23, ~~VSA Chapter 13, Vermont Statutes Annotated.~~

7.01.050 Violations – Penalties:

A. Any person who violates any provision of this Title 7, ~~regulations in Chapters 7.04 through 7.16 (7.4–7.16)~~ shall be ~~are~~ considered to have committed ~~be~~ a civil traffic violations that falls under the jurisdiction of the Vermont Judicial Bureau and ~~have~~ penalties shall be assessed according to the Judicial Bureau Waiver Penalty ~~s~~ Schedule of fines in effect at the time of the violation, as the same shall be amended from time to time.

7.01.060 Severability

A. If any portion of this ordinance and any amendments ~~made hereto~~ are found ~~held~~ unconstitutional or invalid by a court of competent jurisdiction, the remainder of this ordinance and amendments made hereto shall not be affected ~~by such finding~~, and shall remain in full force and effect. If any statute referred to in this ordinance shall be amended this ordinance shall be deemed to refer to such statute as amended.

Formatted: Font: Not Bold
Formatted: Font: Not Italic

CHAPTER 7.02
~~Intentionally left blank~~
[Reserved]

CHAPTER 7.03
~~Intentionally left blank~~
[Reserved]

Chapter 7.04
TRAFFIC LIGHTS AND STOP SIGNS

Sections:

- 7.04.010 Traffic Control Signals - Meaning.
- 7.04.020 Traffic Control Signals - Location.
- 7.04.030 Additional Traffic-Control Devices.
- 7.04.040 Stop signs—Locations designated.
- 7.04.050 Yield signs—Locations designated.
- ~~7.04.070 Violation—Penalty.~~

7.04.010 Traffic Control Signals - Meaning

- A. Whenever traffic is controlled by traffic-control signals, exhibiting the words “Go,” “Caution,” or “Stop,” or exhibiting different colored lights or colored lighted arrows, successively one at a time or in combination, ~~or with arrows, only~~ the following colors ~~only~~ shall be used, except for special pedestrian signals carrying a word legend, and said terms and lights shall indicate and apply to drivers of vehicles and pedestrians as follows:
- B. Steady ~~g~~Green signal:

Formatted: Justified

a. Vehicular traffic facing the signal, except when prohibited by law from passing a stopped school bus, may proceed straight through or turn right or left unless a sign at such place prohibits either such turn. ~~But~~ vehicular traffic, including vehicles turning right or left, shall yield the right of way to other vehicles ~~or~~ and to pedestrians lawfully within the intersection or on an adjacent crosswalk at the time such signal is exhibited.

Formatted: Justified

b. Pedestrians facing the signal may proceed across the roadway within any marked or unmarked crosswalk.

Formatted: Justified

C. Steady ~~Y~~yellow signal:

a. ~~Vehicular traffic facing the steady yellow signal is thereby warned that a red signal will be exhibited immediately thereafter, and such vehicular traffic shall not enter or be crossing the intersection when the red signal is exhibited.~~

Formatted: Justified

Commented [WE1]: Can a driver be cited for being in the intersection when the light turns red?

Commented [RK2R1]: No, they cannot if they are beyond the stop bar prior to the light turning red.

a.

b. ~~Pedestrians facing a steady yellow signal, unless otherwise directed by a pedestrian-control signal, are advised that there is insufficient time to cross the roadway before a red signal is shown, and no pedestrian shall start to cross the roadway. Unless otherwise directed by a pedestrian control signal, No pedestrian facing the steady yellow signal shall enter the roadway unless they can do so safely and without interfering with any vehicular traffic.~~

Formatted: Strikethrough

Formatted: Strikethrough

Formatted: Strikethrough

Formatted: List Paragraph, Justified, Outline numbered + Level: 2 + Numbering Style: a, b, c, ... + Start at: 1 + Alignment: Left + Aligned at: 0.75" + Indent at: 1"

Formatted: Indent: Left: 1", No bullets or numbering

Formatted: Justified

Commented [RK3]: Cleaned up language – used language from T23

Formatted: Strikethrough

Formatted: Justified

Commented [WE4]: Stricken because it appears redundant with previous sentence. Any reason why the last part of the sentence is stricken?

Formatted: Strikethrough

Formatted: Justified

Commented [WE5]: Are there any intersections in Essex where a left on red is allowed?

Commented [WE6]: This sentence is a little confusing.

Formatted: Strikethrough

Commented [WE7]: This appears to conflict with the state law allowing right turns on red.

Commented [RK8R7]: Cleaned the language by taking it from T23

Formatted: Strikethrough

Formatted: Indent: Left: 1", Space After: 0 pt, Line spacing: single, Don't adjust space between Latin and Asian text, Don't adjust space between Asian text and numbers

Formatted: Justified

Formatted: Justified

Formatted: Justified

D. Steady ~~R~~red ~~S~~signal:

a. Vehicular traffic facing the ~~steady red~~ signal shall stop at a clearly marked stop line and / or before entering the crosswalk on the near side of the intersection, but if none, then before entering the ~~crosswalk on the near side the intersection~~, and shall remain standing until steady green is shown.

b. ~~Except when a sign or signal is in place prohibiting a turn, vehicular No vehicular traffic facing any steady red signal may cautiously enter the intersection to turn right, or to turn left from a one-way street into a one-way street, after stopping as required in subsection (a). This traffic shall yield the right-of-way to pedestrians lawfully within an adjacent crosswalk and to other traffic lawfully using the intersection. No motorist shall turn right when facing a red arrow signal indication unless a regulatory sign is present which permits the movement, shall turn right on a solid red signal or solid red arrow when a sign or no right turn sign or an illuminated signal is in place prohibiting a turn, is in place prohibiting a turn.~~

b.

c. ~~Unless otherwise directed by a pedestrian-control signal, n~~No pedestrian facing ~~the a steady red~~ signal alone shall enter the roadway.

E. Red with green arrow:

a. Vehicular traffic facing such signal may cautiously enter the intersection only to make the movement indicated by such ~~arrow, but~~ arrow but shall yield the right-of-way to pedestrians and to other traffic lawfully using the intersection.

F. Whenever an illuminated flashing red or yellow signal is used in a traffic sign or signal it shall require obedience by vehicular traffic as follows:

- a. Flashing red: When a red lens is illuminated with rapid intermittent flashes, drivers of vehicles shall stop before entering the nearest crosswalk at an intersection or at a limit line when marked, or, if none, ~~then~~ before entering the intersection, and the right to proceed shall be subject to the rules applicable after making a stop at a stop sign. This section does not apply to railroad grade crossings.
- b. Flashing yellow: When a yellow lens is illuminated with rapid intermittent flashes, drivers of vehicles may proceed only with caution.

Formatted: Justified

Formatted: Justified

Cross-References – Operation of Vehicles.

- ~~See Regulation in municipalities 23 VSA 1008;~~
- ~~See Restriction of controlled access roadway 23 VSA 1009;~~
- ~~See Traffic control signals 23 VSA 1022;~~
- ~~See Flashing signals 23 VSA 1024.~~

Formatted: Font: Not Italic

7.04.020 Traffic Control Signals – Location

- A. ~~Permanent The stop and go~~ traffic control lights now or hereafter located and in operation at the following intersections ~~are authorized to shall be continued~~ in use and operation:

Formatted: Justified

STREET NAME	INTERSECTING STREET(S)
1. Allen Martin Drive	Jericho Road (VT-15); <i>** effective upon completion</i>
2. Billie Butler Drive	Upper Main Street (VT-15);
3. Blair Road	Susie Wilson bypass, Kellogg Road, Susie Wilson Road;
4. Brickyard Road	Main Street (VT-15), Crestview Road;
5. Browns River Road (VT-128)	Center Road (VT-15), Towers Road and Jericho Road (VT-15);
6. Center Road (VT-15)	Old Stage Road, Upper Main Street (VT-15), Commonwealth Ave;
7. Center Road (VT-15)	Essex Way;
8. Center Road (VT-15)	Essex Shopping Center (90 Center Road), residence at 95 Center Road;
9. Center Road (VT-15)	Towers Road, Browns River Road (VT-128), Jericho Road (VT-15);
10. Circumferential Highway (VT-289) Exit 7 <u>westbound</u>	Colchester Road (VT-2A);
11. Circumferential Highway (VT-289) Exit 9 <u>east/westbound</u>	Upper Main Street (VT-15);
12. Circumferential Highway (VT-289) Exit 10 <u>east/westbound</u>	Essex Way;
9-13. Circumferential Highway (VT-289) Exit 12 <u>eastbound</u>	River Road (VT-117);
10-14. Crestview Road	Main Street (VT-15), Brickyard Road;
11-15. Commonwealth Avenue.	Center Road (VT-15), Old Stage Road, Upper Main Street (VT-15);
12-16. Colchester Road (VT-2A) entrance ramp);	Susie Wilson Bypass, Circumferential Highway (VT-289) (7
13-17. Colchester Road (VT 2A)	Circumferential Highway (VT-289) — exit ramp at 7;
14-18. Essex Way	Circumferential Highway (VT-289) — entrance / exit ramps at
15-19. Essex Way	10;
16-20. Ethan Allen <u>Drive</u> <u>Avenue</u>	Center Road (VT-15); Fort Parkway (VT-15);

Formatted: Font: Bold, Underline

Formatted: Normal, Indent: Left: 0.75", No bullets or numbering

Formatted: Font: Bold

Formatted: Font: Bold, Underline

Formatted: Font: Not Italic, Font color: Auto

Formatted: Font color: Auto

17-21. Franklin Street	Park Street (VT-2A), Iroquois Avenue;
22. Fort Parkway (VT-15)	Ethan Allen Avenue;
18-23. Fort Parkway (VT-15)	Pearl Street, Susie Wilson Road;
19-24. Gauthier Drive	Kellogg Road, Morse Drive;
20-25. Iroquois Avenue	Park Street (VT-2A); Franklin Street;
21-26. Jericho Road (VT15) Road;	Browns River Road (VT-128), Center Road (VT-15), Towers
22-27. Jericho Road (VT-15)	Sand Hill Road <i>**effective upon completion;</i>
23-28. Jericho Road (VT-15)	Allen Martin Drive <i>**effective upon completion;</i>
29. Joshua Way	Susie Wilson Road, 10 Susie Wilson RoadSunderland Way;
24-30. Kellogg Road	Susie Wilson Road, Blair Road, Susie Wilson bypass;
25-31. Kellogg Road	Morse Drive, Gauthier Drive;
26-32. Kellogg Road	New England Drive;
27-33. Lincoln Street (VT-2A) Street (VT-15);	Pearl Street (VT-15), Park Street (VT-2A), Maple Street (VT-117), Main
28-34. Main Street (VT-15)	Brickyard Road, Crestview Road;
29-35. Main Street (VT-15) 2A), Maple Street (VT-117);	Lincoln Street (VT-2A), Pearl Street (VT-15), Park Street (VT-
36. Maple Street (VT-117)	Maple Street Extension, Robinson Parkway;
30-37. Maple Street Extension	Maple Street (VT-117), Robinson Parkway;
31-38. Morse Drive	Kellogg Road, Gauthier Drive;
32-39. New England Drive	Kellogg Road;
33-40. Old Stage Road 15);	Upper Main Street (VT-15), Commonwealth Ave., Center Road (VT-
34-41. Park Street (VT-2A)	South Street, River Street;
35-42. Park Street (VT-2A)	Iroquois Ave, Franklin Avenue, Franklin Street;
36-43. Park Street (VT-2A) (VT-2A), Pearl Street (VT-15);	Maple Street (VT-117), Main Street (VT-15), Lincoln Street
37-44. Pearl Street (VT-15) (VT-15), Lincoln Street (VT-2A);	Park Street (VT-2A), Maple Street (VT-117), Main Street
38-45. Pearl Street (VT-15)	South Summit Street;
39-46. Pearl Street (VT-15)	West Street Extension, Pearl Street Jug Handle;
40-47. Pearl Street (VT-15)	Susie Wilson Road;
48. Pearl Street (VT-15)	Essex Shopping plaza, plaza , Post Office Square (75 -76 Pearl Street);
41-49. Pinecrest Drive	Susie Wilson Road;
42-50. River Road (VT-117)	Sand Hill Road;
51. River Street	Park Street (VT-2A), South , South Street;
43-52. Robinson Parkway	Maple Street (VT-117), Maple Street Extension;
44-53. Sand Hill Road	Jericho Road; <i>**effective upon completion</i>
45-54. South Street	Park Street (VT-2A), River Street;
55. Susie Wilson Bypass	Kellogg Road; Susie Wilson Road, Blair Road,
56. Susie Wilson Road	Fort Parkway (VT-15), Pearl Street;
46-57. Susie Wilson Road	Joshua Way, 10 Susie Wilson RoadSunderland Way;
47-58. Susie Wilson Road	Pinecrest Drive;
48-59. Susie Wilson Road	Market Place, David Drive;
49-60. Susie Wilson Road	Blair Road, Susie Wilson bypass , Kellogg Road;
61. Susie Wilson Road	Blair Road, Susie Wilson bypass, Kellogg Road; 10 Susie Wilson Road
50-62. 10 Susie Wilson Road	Susie Wilson Road, Joshua Way;
	Susie Wilson Road, Pinecrest Drive;

- ~~51-63.~~ Towers Road Center Road (VT-15), Jericho Road (VT-15), Browns River Road (VT-128);
- ~~52-64.~~ Upper Main Street (VT-15) Circumferential Highway (VT-289) entrance / exit ramps
eastbound and westbound at 9;
- ~~53-65.~~ Upper Main Street (VT-15) Billie Butler Road / 72 Upper Main St;
- ~~54-66.~~ Upper Main Street (VT-15) Old Stage Road, Commonwealth Avenue, Center Road (VT-15).

7.04.030 Additional traffic-control devices.

A. Other traffic-control devices of a mobile or portable nature may temporarily be utilized by the police, fire and public works departments for emergency situations as they deem necessary.

Formatted: Indent: Left: 0.25", Hanging: 0.19"

- ~~*Cross-References—Operation of Vehicles:*~~
- ~~*See Regulation in municipalities 23 VSA 1008;*~~
- ~~*See Restriction of controlled access roadway 23 VSA 1009;*~~
- ~~*See Special Occasions: town highway maintenance 23 VSA 1010;*~~
- ~~*See Authority of enforcement officers 23 VSA 1013;*~~
- ~~*See Obedience to traffic control devices 23 VSA 1021.*~~

7.04.040 Stop signs—Locations designated.

A. The following streets, avenues and roads shall have erected thereon stop signs so as to control the traffic as stated below. All vehicles, motorcycles and other forms of common conveyance shall be caused to come to a full stop by the operators thereof in obedience to the traffic-control signs. Such vehicles shall not proceed from the stop position until the road onto which it is proceeding is clear.

Formatted: Justified

<u>STREET NAME</u>	<u>INTERSECTING STREET(s)</u>
1. <u>Abnaki Avenue</u>	South Summit <u>Street</u> (East and West);
2. Abare Avenue	Susie Wilson Road;
3. Abare Avenue	Damon Drive;
4. Alder Lane	Brown's Browns River Road (VT -VT-128);
5. Alder Lane	Jericho Road (VT-15);
6. Alderbrook Road	Greenbriar Drive;
7. Allen Martin Drive	Jericho Road (VT-15) (<u>E</u> east / <u>W</u> estbound);
8. Allen Martin Parkway	Sand Hill Road;

- | | |
|---|--|
| 9. Algonquin Avenue | ———Iroquois Avenue (North and South); |
| 10. Andrew Avenue | Gauthier Drive; |
| 11. Aspen Drive | Beech Street (North and South); |
| 12. Athens Drive | Main Street (VT-15); |
| 13. Baker Street | Greenfield Road; |
| 14. Baker Street | Logwood Circle; |
| 15. Bashaw Drive | Sydney Drive (East and West); |
| 16. Beech Street | Countryside Drive (East and West); |
| 17. Billie Butler Drive | Billie Butler Drive; Carmichael Street; |
| 17-18. Billie Butler Drive | Carmichael Street (North and South); |
| 18-19. Blackberry Lane | Bobolink Circle; |
| 19-20. Blair Road | Pioneer Street; |
| 20-21. Blair Road | Susie Wilson Road; |
| 21-22. Bluestem Road | Clover Drive; |
| 22-23. Bluestem Road | Cedar Street; |
| 23-24. Bixby Hill Road | Brown's Browns River Road (VT-128); |
| 24-25. Bobolink Circle | Clover Drive (North and South); |
| 25-26. Briar Lane | Rosewood Lane (West) |
| 27. Brickyard Road | Corduroy Road; |
| 26— | |
| 27. Brickyard Road | Main Street (VT-15); |
| 28. Brigham Hill Lane | Brigham Hill Road; |
| 29. Brigham Hill Road | Old Stage Road; |
| 30. Brooks Avenue | Villa Drive; |
| 31. Brooks Avenue | Warner Avenue; |
| 32. Brownell Drive | West Street; |
| 33. Bushey Lane | Gauthier Drive; |
| 34. Butternut Court | Margaret Street; |
| 35. Button Drive | Jackson Heights; |
| 36. Button Drive | Pioneer Street; |
| 37. Cabot Drive | Old Stage Road; |
| 38. Cabot Drive | Chelsea Road; |
| 39. Camp Street | Maple Street (VT-117); |
| 40. Carmichael Street | Billie Butler Drive; |
| 41. Carmichael Carmichael Street | Essex Way; |
| 42. Carmichael Street | Commonwealth Avenue (North and *South)*South) |
| *effective upon completion acceptance; | |
| 43. Cascade Court | Cascade Street; |
| 44. Cascade Street | Park Street (VT-2A); |
| 45. Cascadnac Avenue | West Street; |
| 46. Catella Road | Osgood Hill Road; |
| 40. Catella Road | Osgood Hill Road; |
| 41. Cascade Court | Cascade Street; |
| 42. Cascade Street | Park Street (VT-2A); |
| 43. Cascadnac Avenue | West Street; |

← Formatted: Indent: Left: 0.75", No bullets or numbering

Formatted: Font color: Auto

Commented [RK9]: Changed from completion to acceptance, also ? on whether it is east and west or North. It will depend on what the intersection w/ commonwealth is – 4 way stop ?

Formatted: Font color: Auto

44-47. Cavendish Court	Peacham Lane;
45-48. Cavendish Court	Weathersfield Bow;
46-49. Cedar Court	Cedar Street;
47-50. Cedar Street	Clover Drive;
48-51. Cemetery Cemetery Road	Sand Hill Road;
49-52. Central Street	Lincoln Street (VT-2A);
50-53. Central Street	Education Center Drive;
51-54. Central Street	Grove Street (East and West);
52-1. Carmichael Street	Billie Butler Drive;
53-1. Carmichael Street	Essex Way;
54-1. Carmichael Street	Commonwealth Ave (North and *South) *effective upon completion;
55. Chapin Road	Towers Road;
56. Chase Court	Jericho Road (VT-15); *effective upon acceptance
56-57. Chelsea Road	Cabot Drive;
57-58. Cherokee Avenue	South Summit Street (East and West);
58-59. Cherry Street	South Summit Street (East and West);
59-60. Church Street	Main Street (VT-15);
60-61. Church Street	East Street;
61-62. Cindy Lane	Tanglewood Drive Tanglewood Drive;
62-63. Circle Drive	Jericho Road (VT-15);
63-64. Clara Hill Lane	Sand Hill Road;
64-65. Clems Drive	West Street;
65-66. Clover Drive	Towers Road;
66-67. Colbert Street	Abare Avenue;
67-68. Colbert Street	Blair Road;
68-69. Colonel Page Road	Old Stage Road;
69-70. Colonel Page Road	Chapin Road;
70-71. Commonwealth Ave	Carmichael Street (East and West) *effective upon acceptance completion;
71-72. Corduroy Road	Beech Street;
72-73. Corduroy Road	Briar Lane;
73-74. Countryside Drive	Brickyard Road;
74-75. Countryside Drive	Beech Street (North);
75-76. Corporate Drive	Allen Martin Drive;
76-77. Craftsby Court	Cabot Drive;
77-78. Craftsby Court	Old Stage Road;
78-79. Creek Road	Rustic Drive;
79-80. Creek Road	Wildwood Drive;
80-81. Crestview Road	Drury Drive;
81. Crestview Road	Main St (VT 15);
82. Curtis Avenue	Pearl Street;
82-83. Dalton Drive	Dalton Drive;
84. Dalton Drive	Ethan Allen Avenue;
85. Damon Drive	Prescott Street;

Commented [RK10]: Changed from completion to acceptance
Formatted: Font color: Auto

Commented [RK11]: Changed from completion to acceptance, also ? on whether it is east and west or North. It will depend on what the intersection w/ commonwealth is – 4 way stop ?
Formatted: Font color: Auto
Formatted: Font color: Auto

86. Dartmoor Court	Hampshire Court;
83. Dartmoor Court	Hampshire Court;
84. Dalton Drive	Ethan Allen Drive (Westbound);
85. Damon Drive	Prescott Street;
86-87. David Drive	Susie Wilson Road;
87-88. Debra Drive	Sydney Drive (East and West);
88-89. Deer Crossing Lane	Saxon Hill Road;
89-90. Densmore Drive	Main Street (VT-15);
90-91. Densmore Drive	Brickyard Road;
91-92. Devon Hill Court	Southdown Court;
92-93. Discovery Road	Lamore Road;
93-94. Doon Way	South Street;
94-95. Douglas Road	Towers Road;
95-96. Drury Drive	Educational Center Drive;
96-97. East Street	Maple Street (VT-117);
97-98. East Street	Pleasant Street;
99. Educational Drive	Central Street; —Drury Drive
100. Educational Drive;	Drury Drive;
101. Educational Drive	Old Colchester Road;
102. Educational Drive	Main Street (VT-15);
103. Elm Street	Maple Street (VT-117);
1. Ethan Allen Avenue	Dalton Drive (Westbound);
98. Ethan Allen Avenue	Dalton Drive (Westbound);
99. Educational Drive	Drury Drive;
100. Educational Drive	Main Street (VT-15);
101. Educational Drive	Old Colchester Road;
102. Elm Street	Maple Street (VT-117);
103-104. Essex Commons	Jericho Road (VT-15)
105. Essex Highlands	Weed Road;
104-106. Essex Way	Stannard Drive;
107. Essex Way	Lang Drive (North and South);
108. Ethan Allen Avenue	Dalton Drive (Westbound);

105-109. Evergreen Drive	Stonebrook Circle (North and South) *effective upon acceptance;
106-110. Ewing Place	Susie Wilson Road;
107-111. Fairview Drive	Main Street (VT-15);
108-112. Fern Hollow	Tanglewood Drive;
109-113. Fox Run Road	Weatherfield Bow;
110-114. Flury Flury Road	Towers Road;
111-115. Forest Road	Skyline Drive;
112-116. Foster Road	Sand Hill Road;
113-117. Founders Road	Sand Hill Road;

Formatted: Indent: Left: 0.5", Hanging: 0.25"

Formatted: Normal, Indent: Left: 0.5", No bullets or numbering

Commented [RK12]: Changed completion to acceptance

Formatted: Font color: Auto

114-118.	Freeman Woods	Essex Way;
115-119.	Frederick Road	Lamell Avenue;
116-120.	Gardenside Lane	Colchester Road (VT-2A);
117.	Gauthier Drive	Kellogg Road;
118-121.	Gentes Road	Colchester Road (VT-2A);
119-122.	Gentes Road	Lamore Road (North and South);
123.	Glenwood Drive	Tanglewood Drive (East and West);
120-124.	Goodrich Lane	Brigham Hill Road;
121-125.	Grant Street	Maple Street (VT-117);
122-126.	Grant Street	Jackson Street;
123-127.	Greenbriar Drive	Sand Hill Road;
124-128.	Greenbriar Drive	Alderbrook Road (North and South);
129.	Greenfield Road Ext. Drive	Greenbriar Road Drive ;
125-130.	Greenfield Road Ext.	Greenfield Road;
126-131.	Greenfield Road	River Road (VT-117);
127-132.	Greenfield Court	Greenfield Road;
133.	Greenwood Avenue	Cascade Court;
134.	Griffin Lane	Gardenside Lane;
128-135.	Griffin Lane	Colchester Road (VT-2A);
129.	Grant Street	Maple Street (VT-117);
130.	Grant Street	Jackson Street;
131-136.	Grove Street	Central Street (North and South);
132-137.	Grove Street	North Street (*North and South); *North deleted on 911 name change;
133-138.	Grove Street	Main Street (VT-15);
134-139.	Hagan Drive	Lang Drive;
135.	Hagan Drive	Repa Drive;
136-140.	Hampshire Court	Suffolk Lane;
137-141.	Hanley Lane	Osgood Hill Road;
138-142.	Hawthorn Circle	Fairview Drive (East and West);
139-143.	Hayden Street	West Street;
140-144.	Hayden Street	Wilkinson Drive (South);
141-145.	Heatherbush Road	Valleyview Drive;
142-146.	Heatherbush Road	Timberlane Drive;
143-147.	Hiawatha Avenue	West Street;
144-148.	Hickory Lane	Allen Martin Parkway;
149.	Hickory Lane	Sage Circle;
145-150.	High View Drive	Lamore Road;
146-151.	Hillcrest Road	Pearl Street (VT-15);
147-152.	Hillcrest Road	Prospect Street;
148-153.	Hillside Circle	Saxon Hollow Drive (North and South);
149-154.	Hubbell's Falls Road Drive	Beech Street;
150-155.	Hubbell's Falls Road Drive	Juniper Ridge Road;
151-156.	Huron Avenue	West Street;
152-157.	Huron Avenue	Mohawk Avenue;

153-158. Indian Brook Road	Old Stage Road;
154-159. Ira Allen Drive	Pioneer Street;
155-160. Ira Allen Drive	Jackson Heights;
156-161. Irene Avenue	Browns River Road (VT-128);
157-162. Irene Avenue	Marion Avenue;
158-163. Iris Street	Bixby Hill Road;
159-164. Iris Street	Bobolink Circle;
160-165. Iroquois Avenue	South Summit Street (East and West);
161-166. Ivy Lane	Central Street;
162-167. Jackson Heights	Pioneer Street;
168. Jackson Heights	Pinecrest Drive;
169. Jackson Street	Jackson Street;
163.	
164-170. Joseph Lane	Thomas Lane;
165-171. Joshua Way	Pinecrest Drive;
166-172. Juniper Ridge Road	Fairview Drive;
167-173. Killoran Drive	West Street;
168-174. Kimberly Drive	Pinecrest Drive;
169-175. Kings Court	Maple Street (VT-117);
170-176. Kurk Drive	Pinewood Drive;
171-177. Lamell Avenue	Richard Street;
172-178. Lamoille Street	East Street;
173-179. Lamore Road	Gentes Road;
174-180. Landfill Road	Colchester Road (VT-2A);
175-181. Lang Drive	Essex Way;
182. Lang Drive	Hagan Drive;
176-183. Lang Farm Center	Essex Way;
177-184. Lasalle Road	Margaret Street;
178-185. Lasalle Road	Sand Hill Road;
179-186. Laurel Drive	Allen Martin Parkway;
180-187. Laurel Drive	Laurel Drive;
181-188. Lavigne Road	Sand Hill Road;
182-189. Leo Drive	Jericho Road (VT-15);
183-190. Lida Drive	Lang Drive;
184-191. Lida Drive	Repa Drive;
192. Lilac Drive Lane	Jericho Road (VT-15);
185.	
186. Lincoln Place	Railroad Avenue;
187-193. Lincoln Terrace	Lincoln Street (VT-2A);
188-194. Lincoln Terrace	School Street;
189-195. Linden Lane	Glenwood Drive;
196. Locust Lane	Hubbell's Falls Drive;
190-197. Locust Lane	Beech Street;

Formatted: Font color: Auto

Formatted: Normal, Indent: Left: 0.5", No bullets or numbering

191-198.	Logwood Circle	Greenbriar Drive;
192-199.	Logwood Circle	Logwood Circle;
193-200.	Londonderry Lane	Center Road (VT-15);
194-201.	Londonderry Lane	Chelsea Road;
195-202.	Lost Nation Road	Discovery Road;
196-203.	Lost Nation Road	Old Stage Road;
197.	Maplewood Lane	Maple Street (VT-117);
198.	McGregor Street	Jackson Street;
199.	Meadow Terrace	Drury Drive;
200.	McGee Road	Lost Nation Road;
201.	MacGregor Street	Jackson Street;
202-204.	Mansfield Avenue	Maple Street (VT-117);
203-205.	Mansfield Avenue	Brickyard Road;
204-206.	Maplelawn Drive	Sand Hill Road (North and South);
205-207.	Maplewood Lane	Maple Street (VT-117);
208.	Margaret Street	Sand Hill Road;
209.	Marion Avenue	Irene Avenue;
210.	Marion Avenue	Frederick Road;
206.		
207-211.	Market Place	Pinecrest Drive;
212.	Market Place	Susie Wilson Road;
213.	McGee Road	Lost Nation Road;
214.	McGregor Street	Jackson Street;
208.		
209-1.	Marion Avenue	Irene Avenue;
215.	Marion Avenue	Frederick Road; Meadow Terrace
	Drury Drive;	
210.		
211-216.	Mohawk Avenue	South Summit Street;
212.	Morse Drive	Kellogg Road;
213-217.	Nahma Avenue	South Street;
214-218.	Naylor Road	Weed Road;
215-219.	Naylor Road	Jericho Road (VT-15);
216.	New England Drive	Kellogg Road;
217-220.	New England Drive	Gauthier Drive;
218-221.	North Street	Central Street;
219-222.	North Street	Lincoln Street (VT-2A);
220-223.	North Street	Grove Street (North) * to be deleted on 911 name change;
221-224.	North Street	Old Colchester Rd *Rd *effective on 911 name change;
222-225.	North Hillcrest Road	Hillcrest Road;
223-226.	North Williston Road	River Road (VT-117);
224-227.	Oak Street	Maple Street (VT-117);
225-228.	Oakwood Lane	Tanglewood Drive;

Formatted: Indent: Left: 0.75", No bullets or numbering

Formatted: Indent: Left: 0.75", No bullets or numbering

Formatted: Indent: Left: 0.75", No bullets or numbering

226-229.	Old Colchester Road	Colchester Road (VT-2A);
227-230.	Old Colchester Road	North Street; <i>*effective on 911 name change;</i>
228-231.	Old Pump Road	Old Pump Road (East and East - West and West);
229-232.	Oliver Wright Drive	Allen Martin Drive;
230-233.	Orchard Terrace	Iroquois Avenue (North and South);
234.	Orchard Terrace	South Street;
235.	Orleans Road	Upper Main Street (VT-15) <i>*effective upon completion;</i>
234-236.	Orleans Road	Juniper Ridge Road <i>*effective upon completion;</i>
232-237.	Osgood Hill Road	Brown's River Road (VT-128);
233-238.	Owaissa Owaissa Avenue	Hiawatha Avenue;
234-239.	Parizo Drive	Pinecrest Drive;
235-240.	Park Avenue	Pleasant Street;
236-241.	Park Terrace	Park Street (VT-2A);
237-242.	Park Terrace	School Street;
238-243.	Patricia Place	Margaret Street Margaret Street;
244.	Partridge Drive	Allen Martin Parkway;
239-245.	Partridge Drive	Partridge Drive;
240-246.	Peacham Lane	Willoughby Drive;
241-247.	Peacham Lane	Old Stage Road;
242-248.	Peacham Lane	Peacham Lane;
243-249.	Perkins Drive	River View Drive (North and South);
244-250.	Perry Drive	Lavigne Road;
245-251.	Pettingill Road	Brown's River Road (VT-128);
246-252.	Pinecrest Drive	Colchester Road (VT-2A);
247.	Pinecrest Drive	Susie Wilson Road;
248-253.	Pinewood Drive	River Road (VT-117);
249-254.	Pinewood Drive	Valleyview Drive;
250-255.	Pioneer Street	Abare Avenue;
251-256.	Pioneer Street	Pinecrest Drive;
252-257.	Pleasant Street	Main Street (VT-15);
253-258.	Pleasant Street	Mansfield Avenue;
254-259.	Prescott Street	Abare Avenue;
255-260.	Prospect Street	Lincoln Street;
256-261.	Pool Road	Sand Hill Road;
257-262.	Pomfret Lane	Fox Run Road;
258-263.	Prospect Street	Lincoln Street;
264.	Railroad Avenue	Central Street;
259.		
260-265.	Railroad Avenue	Main Street (VT-15);
261-266.	Railroad Street	Main Street (VT-15);
262-267.	Railroad Street	Maple Street (VT-117);
263-268.	Raymond Drive	Winterlane Circle;
264-269.	Raymond Drive	River View Drive;
265-270.	Red Pine Circle	Thompson Drive; <i>*effective upon</i>
	completion acceptance;	

Formatted: Indent: Left: 0.75", No bullets or numbering

Commented [RK13]: Changed from completion to acceptance

Formatted: Font color: Auto

Formatted: Font color: Auto

266-271.	Redwood Terrace	Cascade Court;
267-272.	Repa Drive	Essex Way;
268-273.	Repa Drive	Hagan Drive;
269-274.	Richard Street	Jericho Road (VT-15);
270-275.	Ridge Road	Skyline Drive;
271-276.	Ridge Road	Valleyview Drive;
272-277.	Rivendell Drive	Maple Street (VT-117);
273-278.	Rivendell Drive	Briar Lane;
274-279.	River View Drive	Pinewood Drive (North and South);
275-280.	Ronald Court	Lamell Avenue;
276-281.	Rosewood Lane	Briar Lane;
277-282.	Rosewood Lane	Mansfield Avenue;
278-283.	Rosewood Trail	Tangelwood Tanglewood Drive ;
279-284.	Royal Park	Pinecrest Drive;
280-285.	Rustic Drive	Forest Road;
281-286.	Sage Circle	Butternut Court;
282-287.	Sand Hill Road	Jericho Road (VT-15) (East and West); * <i>deleted upon</i>
	<i>completion of traffic signals;</i>	
283-288.	Sand Hill Road	Allen Martin Drive (North and South); * <i>deleted upon</i>
	<i>completion of traffic signals;</i>	
284-289.	Sand Hill Road	River Road (VT-117);
290.	Sand Hill Road - North end	Sand Hill Road;
285-291.	Sand Hill Road- South end	Sand Hill Road; (intersection with Allen Martin Dr.)
286-292.	Saybrook Road	Center Road (VT-15);
287-293.	Sawmill Road	Sawmill Road (North and South);
288-294.	Saxon Hill Road	Jericho Road (VT-15);
289-295.	Saxon Hollow Drive	Allen Martin Parkway;
290-296.	Saxon Hollow Drive	Greenbriar Drive;
291-297.	School Street	Pearl Street (VT-15) (North and South);
292-298.	School Street	Lincoln Terrace;
293-299.	Seneca Avenue	South Summit Street (East and West) ;
294-300.	Silver Bow Terrace	Park Street (VT-2A);
295-301.	Skyline Drive	Forest Road;
296-302.	Skyline Drive	Valleyview Drive;
297-303.	Sleepy Hollow Road	Weed Road;
298-304.	South Hill Drive	Southview Road;
299-305.	South Hill Drive	Greenwood Avenue;
306.	South Hill Drive	Redwood Terrace (North and South);
300-307.	South Street (East and West)	West Street ;
301-308.	South Summit Street	West Street;
302-309.	Southdown Court	Suffolk Lane;
303-310.	Southview Road	South Street;
304-311.	Southview Road	Redwood Terrace;
305-312.	Standard Drive	Essex Way (North and South);
306-313.	Stanton Drive	River Street;

~~307. State Street~~ ~~Upper Main (VT-15); *effective upon completion~~
~~308. State Street~~ ~~Juniper Ridge Road; *effective upon completion~~
~~309-314. Stearns Avenue~~ Jackson Heights;
~~310-315. Stearns Avenue~~ Pioneer Street;
~~311-316. Steeplebush Road~~ Bobolink Circle;
~~312-317. Steeplebush Road~~ Cedar Street;
~~313-318. Stonebrook Circle~~ Windridge Road;
~~314-319. Suffolk Lane~~ ~~Pinecrest Drive~~ ~~Pinecrest Drive~~ (East and West);
~~315-320. Sugartree Lane~~ Brickyard Road (East and West);
~~316-321. Summit Street~~ Prospect Street;
~~317-322. Sycamore Lane~~ Juniper Ridge Road (North and South);
~~318. Sydney Drive~~ ~~Lang Drive;~~
~~319-323. Sunset Drive~~ Center Road (VT-15);
~~320-324. Taft Street~~ Main Street (VT-15);
~~321-325. Tamarack Drive~~ Beech Street (North and South);
~~322-326. Tanglewood Drive~~ Sand Hill Road;
~~323-327. Thistle Lane~~ Fox Run Road;
~~324-328. Thomas Lane~~ Browns River Road (VT-128);
~~325-329. Thomas Lane~~ Thomas Lane;
~~326-330. Thompson Drive~~ Allen Martin Drive;
~~327-331. Towers Road~~ Old Stage Road;
~~328-332. Towers Road Extension~~ ~~Road Extension~~ Old Stage Road;
~~329-333. Turcotte Road~~ Gauthier Drive;
~~330-334. Tyler Drive~~ ~~Wilkinson~~ ~~Wilkinson~~ Drive (North and south);
~~331-335. Upland Drive~~ Drury Drive;
~~332-336. Vale Drive~~ Countryside Drive;
~~333-337. Vale Drive~~ Brickyard Road;
~~334-338. Valleyview Drive~~ River Road (VT-117);
~~335-339. Valleyview Drive~~ Windridge Road;
~~336-340. Yarmouth Road~~ ~~Washington Circle~~ ~~State Street~~ ~~Orleans Road~~ (North and South); *effective upon ~~completion~~
~~337-341. Walden Woods~~ Indian Brook Road;
~~338-342. Warner Avenue~~ Pearl Street (VT-15);
~~339-343. Weathersfield Bow~~ Willoughby Drive;
~~340-344. Weed Road~~ ~~Brown's~~ ~~Browns~~ River Road (VT-128);
~~341-345. Weed Road~~ Jericho Road (VT-15);
~~346. Wenonah Avenue~~ West Street;
~~342-347. West Sleepy Hollow~~ ~~Browns River Road (VT-128);~~
~~343-348. West Street~~ South Street;
~~344-349. West Street~~ West Street Extension (~~East and West~~), ~~West Street~~;
~~345-350. West Street Extension~~ West Street;
~~346-351. West Hillcrest Road~~ Pearl Street (VT-15);
~~352. Whitcomb Meadows Lane~~ Jericho Road (VT-15);
~~353. Whitetail Lane~~ ~~Deer Crossing Lane;~~
~~347. _____~~

Commented [RK14]: Changed both from completion to acceptance

Formatted: Font color: Auto

Formatted: Font color: Auto

Formatted: Font color: Auto

Formatted: Font color: Auto

Commented [RK15]: Changed from completion to acceptance

Commented [RK16]: Added -left out on original

Formatted: Indent: Left: 0.75", No bullets or numbering

348-354. Wildwood Drive	Forest Road;
349-355. Willeys Court	Pearl Street (VT-15);
350-356. Williams Street	Willey's Court;
351-357. Willoughby Drive	Old Stage Road;
352-358. Wilkenson Drive	_____ South Street;
353-359. Wilkenson Drive	Hayden Street (North);
354-360. Windridge Road	Wildwood Drive;
355-361. Winterlane Circle	Timberlane Drive;
356-1. Whitetail Lane	Deer Crossing Lane;
357-362. Wolfe Drive	River View Drive;
358-363. Woodlawn Court	Woodlawn Drive;
359-364. Woodlawn Drive	Tanglewood Drive;
360-365. Woods End Drive	Rivendell Drive;
361-366. Wrisley Court	Wrisley Street;
362-367. Wrisley Street	Jackson Street;

7.04.050-7.04.050 Yield signs—Locations designated.

A. The following streets, avenues and roads shall have erected thereon yield signs so as to control the traffic as stated below. All vehicles, motorcycles and other forms of common conveyance shall yield to all traffic and assure that the way is clear of all motor vehicles, bicycles and pedestrians before entering the following streets or highways, when a yield sign so indicating is installed:

~~A.~~ ÷

<u>STREET NAME</u>	<u>INTERSECTING STREET</u>
1. Billie Butler Drive	Upper Main Street (VT-15);
2. Curve Hill Road	Lost Nation Road;
3.2 Dalton Drive	Ethan Allen Avenue;
4.3 Lamore Road	Lost Nation Road;
5.4 Lost Nation Road	Curve Hill Road, Lost Nation Road;
6.5 Kellogg Road	Susie Wilson Road (southbound);
7.6 McGregor Street	Grant Street;
8.7 Memorial Way	Lincoln Street (VT-2A);
9.8 Mill Street	Mill Street;
10.9. Osgood Hill Road	Osgood Hill Road at the triangle.;

Formatted: Font: Bold

Formatted: Justified, Outline numbered + Level: 1 + Numbering Style: A, B, C, ... + Start at: 1 + Alignment: Left + Aligned at: 0.25" + Indent at: 0.5"

Formatted: Indent: Left: 0.5", No bullets or numbering

Formatted: Font color: Auto

~~7.04.070 Deleted~~

Chapter 7.08

ONE-WAY STREETS AND TURNING MOVEMENTS

Sections:

7.08.010 One-Way Streets

7.08.020 Do Not Enter

7.08.030 Passing on One-Way Street; Marked Lanes

7.08.040 Turning restrictions—Locations.

7.08.050 Bicycle path use restrictions.

DRAFT

Formatted: Normal

7.08.010 One-Way Streets

7.08.010 One-Way Streets.

A. The following streets are hereby designated as one-way streets, and all traffic and travel thereon, except pedestrians, shall pass in the directions indicated, and not otherwise.

<u>STREET NAME</u>	<u>STARTING POINT</u>	<u>ENDING POINT</u>
1. Billie Butler Drive	Upper Main Street (VT-15)	Carmichael Street;
2. Billie Butler Drive	Carmichael Street	Upper Main Street (VT-15);
3. Ivy Lane	Main Street (VT-15)	Central Street;
4. Lavigne Road	Perry Drive	Sand Hill Road;
5. Lincoln Place	Railroad Avenue	Lincoln Street (VT-2A);
6. Memorial Way	Main Street (VT-15)	Lincoln Street (VT-2A);
7. Mill Street	Park Street (VT-2A)	River Street;
8. Park Terrace	<u>3 Park Terrace School Street</u>	<u>3 Park Terrace</u>
9. Perry Drive	<u>Lavigne Road Jericho</u>	<u>Jericho Road (VT-15)</u>
10. Prospect Street	<u>Summit Street Lincoln Street (VT-2A)</u>	
11. River Street	Park Street (VT-2A)	Mill Street;
a. <i>Restricted from the hours of 3:00 pm - 5:30 pm and 7:00pm to 7:30 pm.</i>		
12. School Street (North)	Pearl Street (VT-15)	Lincoln Terrace;
13. Summit Street	Pearl Street (VT-15)	Prospect Street;

7.08.020 Do Not Enter.

A. The following streets are hereby designated as "Do Not Enter" and all traffic and travel thereon shall not pass.

<u>STREET NAME</u>	<u>INTERSECTION STREET</u>
1. Griffin Lane	Colchester Road (VT-2A);
2. Ivy Lane	Central Street;
3. Lavigne Road	Sand Hill Road;
4. Lincoln Place	Lincoln Street (VT-2A);
5. Memorial Way	Lincoln Street (VT-2A);
6. Mill Street	River Street;
7. Park Terrace	School Street (south);
8. 4 Pearl Street	Pearl Street;
9. Prospect Street	Lincoln Street (VT-2A);
10. School Street (North)	Pearl Street;
11. School Street (South)	Park Terrace;
12. Summit Street	Prospect Street;
13. Susie Wilson Road	Susie Wilson Bypass.

7.08.020-030 Passing on One-Way Street; Marked Lanes.

- A. On the streets and roads in the Town of Essex designated as one-way traffic, and on those streets and roads where, by appropriate pavement, street markings or signs more than one lane of traffic is designated in the same direction, it shall become lawful to overtake and pass ~~a said~~ vehicle proceeding in the same direction on either side thereof. The operator of any such vehicle, upon any such street shall, before turning ~~their his~~ vehicle from one traffic lane into another traffic lane, indicate by hand signal or directional light ~~their his~~ intentions so to do, and shall turn into the other lane only after using due care and caution to avoid accidents.
- B. Where traffic lanes are so marked to indicate their use for a right turn only, left turn only, through traffic only, or a combination of the above of same, no person shall operate a vehicle except in the direction so indicated by such markings.

7.08.030040 Turning restrictions—Locations.

- A. No ~~vehicle of any type, motorcycle, or other form of common conveyance, shall make a~~ right-hand turns ~~from:~~

<u>STREET NAME</u>	<u>INTERSECTING STREET</u>
a. Main Street (VT-15)	Lincoln Street (VT-2A); or
b. Park Street (VT-2A)	River Street (from 3:00pm to 5:30pm and 7:00pm to 7:30pm)
a.	
b-c. River Street	Stanton Drive;

- B. ~~No vehicle of any type, motorcycle, or other form of common conveyance, shall make left-hand turns from:~~
~~B. No a left-hand turns:~~

<u>STREET NAME</u>	<u>INTERSECTING STREET</u>
a. Griffin Lane	Colchester Road (VT-2A);
a-b. Main Street (VT-15)	4 Main Street;
b-c. Main Street (Street) (VT-15)	Maple Street (VT-117);
d. 1 Maple Street (VT-117)	Park Street (VT-2A);
e. Park Street (VT-2A)	River Street (from 3:00pm to 5:30pm and 7:00pm to 7:30pm)
d. Pearl Street 155± feet westerly	Pearl Street / Park Street (Five Corners);
f. Pearl Street (VT-15)	West Street E extension;
e.	
g. Pearl Street Street (VT-15)	4 Pearl Street; or
f.	
h. Sand Hill Road	Jericho Road (VT-15) eastern intersection;
i. School Street (South)	Park Terrace;
g-j. Stanton Drive	River Street (from 3:00pm to 5:30pm and 7:00pm to 7:30pm).

- C. ~~No vehicle of any type, motorcycle, or other form of common conveyance, shall make any turns on red traffic signals at No turn on red traffic signal:~~

<u>STREET NAME</u>	<u>INTERSECTING STREET</u>
a. Center Road (VT-15)	Essex Way;
b-a. Main Street (VT-15)	Lincoln Street (VT-2A);
e-b. Pearl Street (VT-15)	West Street Extension; or
d. River Street	Stanton Drive;

- Formatted: Line spacing: single
- Formatted: Indent: Left: 0.75", Hanging: 0.13", Line spacing: single
- Formatted: Indent: Left: 1", Line spacing: single, No bullets or numbering
- Formatted: Line spacing: single
- Formatted: Indent: Left: 0.5", No bullets or numbering
- Formatted: Indent: Left: 0.75", Hanging: 0.13", Line spacing: single
- Formatted: Indent: Left: 1", Line spacing: single, No bullets or numbering
- Formatted: Line spacing: single
- Formatted: Indent: Left: 1", Line spacing: single, No bullets or numbering
- Formatted: Line spacing: single
- Formatted: Indent: Left: 1", Line spacing: single, No bullets or numbering
- Formatted: Line spacing: single
- Formatted: Font color: Auto
- Formatted: Font color: Auto
- Formatted: Font color: Auto
- Formatted: Tab stops: 0.56", Left
- Formatted: Font:

~~e-c.~~ Susie Wilson Road

Fort Parkway (VT-15);

D. No vehicle of any type, motorcycle, or other form of common conveyance, shall No-turn on a red traffic signal* when an illuminated sign indicating "No Turn on Red" symbol is displayed to drivers at the following intersections:-

<u>STREET NAME</u>	<u>INTESECTING STREET</u>
a. Browns River Road (VT-128)	Towers Road;
b. Center Road (VT-15)	Essex Way;
a-c. Center Road (VT-15)	90 Center Road;
b-d. Center Road (VT-15)	Jericho Road (VT-15);
e. Center Road (VT-15)	Commonwealth Road, Old Stage Road;
e-f. 90 Center Road	Center Road (VT-15);
d-g. Commonwealth Road	Center Road;
e-h. David Drive	Susie Wilson Road;
f-i. Essex Way	Center Road (VT-15);
j. Jericho Road (VT-15)	Browns River Road (VT-128);
g-k. Joshua Joshua Way	Susie Wilson Road;
h-l. Lincoln Street (VT-2A)	Pearl Street (VT-15);
i-m. Maple Street (VT-117)	Main Street (VT -15);
j-n. Main Street (VT-15)	Lincoln Street (VT-2A);
o. Market Place	Susie Wilson Road;
k-p. Old Stage Road	Upper Main Street (VT-15);
q. Park Street (VT-2A)	Maple Street (VT-117);
r-f. Park Street (VT-2A)	River Street;
m-s. Pearl Street (VT-15)	South Summit Street;
t. Pearl Street (VT-15)	Park Street (VT-2A);
u. Pearl Street (VT-15)	West Street Ext Extension.;
v. Pinecrest Drive	Susie Wilson Road;
e-w. South Summit Street	Pearl Street (VT-15);
x. Susie Wilson Bypass	Kellogg Road;
y. Susie Wilson Road	David Drive;
z. Susie Wilson Road	135 Sunderland Way 10 Susie Wilson Road ;
p-aa. Susie Wilson Road	Sunderland Way;
bb. Susie Wilson Road	Market Place;
cc. Susie Wilson Road	Joshua Way;
dd. Susie Wilson Road	Pinecrest Drive;
ee. Sunderland Way 10 Susie Wilson Road	Susie Wilson Road;
q-ff. 135 Sunderland Way	Susie Wilson Road
gg. Towers Road	Center Road (VT-15);
hh. Upper Main Street (VT-15)	Billie Butler Drive; or
r-ii. Upper Main Street (VT-15)	Commonwealth Road.

E. No vehicle of any type, motorcycle, or other form of common conveyance, shall make No-U Turns at:

<u>STREET NAME</u>	<u>INTERSECTION STREET</u>
a. Fort Parkway (VT-15) eastbound	Ethan Allen Avenue;
a-b. Pearl Street (VT-15) eastbound	West Street Extension; or

- Formatted: Font:
- Formatted: Font:
- Formatted: Tab stops: 0.56", Left + Not at 0.88"
- Formatted: Font:
- Formatted: Font:
- Formatted: Font:
- Formatted: Font:

Formatted: Tab stops: 0.94", Left + Not at 1.04"

Formatted: Tab stops: 0.94", Left + Not at 1.04"

Formatted: Tab stops: 0.56", Left + Not at 0.88"

c. Pearl Street (VT-15) westbound West Street Extension;
 b.d. Pearl Street (VT-15) eastbound Susie Wilson Road.

7.08.050 Bicycle path use restrictions.

A. No motor vehicle of any type shall be within ~~the all~~ areas on ~~Maple Street~~ designated as a bicycle ~~lane, multi-use recreation path or sidewalk path.~~

- ~~Cross-References, Operation of Vehicles.~~
- ~~See Regulation in municipalities 23 VSA 1008;~~
 - ~~See Traffic Control Signals 23 VSA 1022;~~
 - ~~See One-way roadways and rotaries 23 VSA 1037;~~
 - ~~See Driving on roadways laned for traffic 23 VSA 1038;~~
 - ~~See Signals required 23 VSA 1064;~~
 - ~~See Hand signals 23 VSA 1065.~~

**Chapter 7.12
SPEED LIMITS**

Sections:

- 7.12.010** ~~Twenty-five 25~~ Miles per Hour Speed Limit.
- 7.12.020** ~~Speed Limits above 25 Miles per Hour.~~
- ~~7.12.030~~ **7.12.030** Exemptions for emergency vehicles.
- 7.12.040** Penalties

~~[7.12.020 7.12.080 deleted] condensed into three sections [What about the emergency vehicle exception?]~~

7.12.010 ~~Twenty-five 25~~ Miles per Hour Speed Limit

A. ~~No vehicle of any type, motorcycle, or other form of common conveyance, shall be operated at a speed in excess of twenty-five miles per hour. The speed limit on any all roads in the Town of Essex and Village of Essex Junction are is set at 25 miles per hour by the Selectboard and Trustees, except as provided defined in section 7.12.020.~~

7.12.015-020 Speed Limits above ~~Twenty-five 25~~ Miles per Hour

A. ~~No vehicle of any type, motorcycle, or other form of common conveyance, shall be operated at a speed in excess of that listed below and posted on the streets and roads named: The speeds limits set and posted by the Selectboard of the Town of Essex, the Trustees of the Village of Essex Junction and the Vermont Traffic Committee above 25 miles per hour as listed:~~

STREET NAME	STARTING POINT	ENDING POINT	SPEED LIMIT
Allen Martin Drive	Sand Hill Road	Jericho Road (VT-15)	35
Allen Martin Parkway	Sand Hill Road	To the End of Road	30

Formatted: Centered

Formatted: Left, Indent: Left: 1.38", Tab stops: 0.42", Left

Formatted: Left, Indent: Left: 1.38"

Formatted: Normal, Left, Indent: Left: 1.38", First line: 0", Tab stops: 0.17", Left + 0.42", Left + Not at 0.25" + 0.5"

Commented [RK17]: added

Formatted: Font color: Auto

Formatted: Font color: Auto

Commented [RK18]: added

Formatted: Font color: Auto

Formatted: Justified, Indent: Left: 0.25", Don't keep lines together, Hyphenate, Tab stops: 0.17", Left + 0.5", Left + 0.56", Left + 0.63", Left + Not at 1.04"

Formatted: Font color: Auto

Formatted: Font color: Auto

Formatted: Font color: Auto

Formatted

Browns River Road (VT-128) 30	Jericho Road (VT-15)	<u>0.4015± miles N of Bixby Hill Road</u> erly	
Browns River Road (VT-128) <u>Weed Road-Northerly</u>	.1540± miles N of Bixby Hill Road	erly	<u>0.55± miles S of</u>
Browns River Road (VT-128) 50	<u>0.55± miles S of Weed Road-Northerly</u>		Westford Town Line
Brigham Hill Road	Old Stage Road	Colchester Town Line	30
Center Road (VT-15)	Old Stage Road	<u>0.10± miles W of Sunset Drive</u>	40
Center Road (VT-15)	.10± W of Sunset Drive	Jericho Road (VT-15)	35
Chapin Road	Towers Road	Westford Town Line	35
Cilley Hill Road	Jericho Town Line	Westford Town Line	30
<u>Circumferential Highway (VT-289)</u>	<u>Colchester Road (VT-2A)</u>	<u>River Road (VT-117)</u>	<u>50</u>
<u>Clover Drive</u>	<u>Towers Road</u>	<u>To cul de sac</u>	<u>30</u>
<u>Colchester Road (VT-2A)</u>	<u>Village Limits</u>	<u>0.062 ± miles North of Village Limits</u>	<u>35</u>
<u>Colchester Road (VT-2A)</u>	<u>Village Limit</u>	<u>.78± miles North</u>	<u>35</u>
Colchester Road (VT-2A)	<u>.780.62± miles North of Village limits</u>	<u>0.14± miles North of</u>	
<u>Gentes Road</u>	<u>3540</u>		
<u>Colchester Road (VT-2A)</u>			<u>40</u>
<u>Colchester Road (VT-2A)</u> 50	<u>0.1514± miles N of Lamore Road (Gentes Road)</u>	Colchester Town line	
<u>Corporate Drive</u>	<u>Allen Martin Drive</u>	<u>To the end</u>	<u>35</u>
Curve Hill Road	Lost Nation Road	Colchester Town Line	30
Discovery Road	Lamore Road	Lost Nation Road	35
Essex Way	Center Road (VT-15)	Lang Drive	35
Essex Way	Lang Drive	Sydney Drive	30
Gauthier Drive	Kellogg Road	To cul de sac	30
Gentes Road	Colchester Road (VT-2A)	Colchester Town Line	35
Jericho Road (VT -15) 35	Center Road (VT-15)	<u>0.15± miles E of Sand Hill Road</u>	
Jericho Road (VT -15) <u>Lane</u> 40	<u>0.15± miles E of Sand Hill Road</u>	<u>±0.2712± miles E of Whitcomb Meadows</u>	
Jericho Road (VT -15) 50	<u>±0.2712± miles E of Whitcomb Meadows</u>	<u>Lane</u>	Jericho town line
Kellogg Road	Susie Wilson Road	450± ft W of Gauthier Drive	30
Kellogg Road	450± ft W of Gauthier Drive	Colchester Town Line	35
Lamore Road	Gentes Road	Lost Nation Road	35
Lincoln Street limits	<u>±0.043 ± mi9ft North</u> of North Street	<u>±0.62 mi north of</u> Village limits	<u>335</u>
Lost Nation Road	Old Stage Road	To end of road	35
Main Street <u>3530</u>	Indian Brook	Village limits	
Naylor Road	Jericho Road (VT-15)	Weed Road	30
New England Drive	Kellogg Road	Gauthier Drive	30
North Williston Road	River Road (VT-117)	Williston Town Line	30
Old Pump Road	Sleepy Hollow Road	Jericho Town Line	30
Old Stage Road	Center Road (VT-15)	400± ft N of Willoughby Drive	30
Old Stage Road	400ft N of Willoughby Drive	Westford Town Line	40
Osgood Hill Road	Browns River Road (VT-128)	Westford Town Line	35

Commented [RK19]: Added Corporate Dr – left out

Pearl Street (VT-15) W/B 30	_____ 110 Pearl Street	West Street Extension	
Pearl Street (VT-15) W/B 45	_____ West Street Extension	Susie Wilson Road	
Pearl Street (VT-15) E/B 45	_____ Susie Wilson Road	300± West of West Street Ext.	
Pearl Street (VT-15) E/B	300±ft W. of West Street Ext.	Warner Avenue	35
Pearl Street (VT-15) E/B	Warner Avenue	110 Pearl Street	30
Fort Parkway (VT-15) E/B 45	_____ Susie Wilson Road	Colchester Town Line	
Pettingill Road	Browns River Road (VT-128)	Westford Town Line	30
Pinecrest Drive	Susie Wilson Road	Colchester Road (VT-2A)	30
Pinewood Drive	River Road (VT-117)	Valleyview Drive	35
River Road (VT-117) 40	Village Limits	2.450.20± miles E of Sand Hill Rd	
River Road (VT-117) Rd 45	2.450.20± miles East of Sand Hill Rd	-.49 0.20± miles E of North Williston	
River Road (VT-117)	.490.20± miles E of N. Williston Rd.	Jericho Town line	50
River Street	Park Street (VT-2A)	Robinson Parkway	35
Sand Hill Road	Jericho Road (VT-15)	Allen Martin Drive 700±ft N of Founders	
Sand Hill Road	1300±FT S of Founders Road	Allen Martin Drive	30
Sand Hill Road	Allen Martin Drive	River Road (VT-117)	35
Sawmill Road	Jericho Town line	End of Road	30
Saxon Hill Road	Jericho Road (VT-15)	Deer Crossing Lane	30
Susie Wilson Road	Pearl Street (VT-15)	Susie Wilson Bypass	35
Susie Wilson Road Bypass	Susie Wilson Road	Colchester Road (VT-2A)	40
Thompson Drive	Allen Martin Drive	To the end of road	35
Towers Road	Center Road (VT-15)	Clover Drive	30
Towers Road	Clover Drive	Old Stage Road	40
Upper Main Street (VT-15)	Village Limits	Old Stage Road	40
Willow Road	Jericho Road (VT-15)	Browns River Road (Route 127)	35
Willoughby Drive _____ 30	Old Stage Road	Pomfret Lane _____	

~~7.12.030~~ 7.12.030 Exemptions for emergency vehicles.

~~A. The drivers of an authorized emergency vehicles are exempt from the provisions of in this chapter as set forth outlined in ¶ Title 23, section 1015, Vermont Statutes Annotated.~~

~~23 V.S.A. § 1015.~~

~~Cross-References: Operation of Vehicles.~~

~~See Local Speed Limit 23 VSA 1007;~~

- Formatted: Font color: Auto
- Formatted: Tab stops: 0.88", Left + Not at 1.04"
- Formatted: Font color: Auto
- Commented [RK20]: Was omitted in the previous drafts, not sure if this is needed as covered by state statute
- Formatted: Font: Not Bold
- Formatted: Font color: Auto
- Formatted: Font: Not Bold
- Formatted: Font color: Auto
- Formatted: Font: Not Bold
- Formatted: Font color: Auto
- Formatted: Font: Not Bold
- Formatted: Font color: Auto
- Formatted: Font: Not Bold
- Formatted: Font color: Auto
- Formatted: Font: Not Bold
- Formatted: Font color: Auto
- Formatted: Font: Not Bold
- Formatted: Font color: Auto
- Formatted: Font: Not Bold
- Formatted: Font color: Auto
- Formatted: List Paragraph, Indent: Left: 0.38", Outline numbered + Level: 1 + Numbering Style: A, B, C, ... + Start at: 1 + Alignment: Left + Aligned at: 0.17" + Indent at: 0.42"
- Formatted: Font: Not Bold
- Formatted: Font:
- Formatted: List Paragraph, Indent: Left: 0.38", Outline numbered + Level: 1 + Numbering Style: A, B, C, ... + Start at: 1 + Alignment: Left + Aligned at: 0.17" + Indent at: 0.42", Keep lines together, Don't hyphenate, Tab stops: Not at 0.17" + 0.42" + 0.88"

Chapter 7.16

WEIGHT LIMITS AND CONTROL OF THRU-TRUCK TRAFFIC*

Sections:

- 7.16.010 No Overweight Permits issued.
- 7.16.020 Annual Overweight Permits - issued.
- 7.16.025 Annual Overweight Permit - limitations.
- 7.16.030 Overweight Permit - exclusions.
- 7.16.040 Posting of Permitted legal load limit.
- 7.16.045 Posting for "No Thru Truck Traffic."
- 7.16.050 Weight Restrictions – Registered weight
- 7.16.060 Overweight violations - Penalties
- 7.16.060 Enforcement
- 7.16.070 Violations
- 7.16.080 Severability

7.16.010 No Overweight Permits Issued.

- A. ~~No vehicle or other form of common conveyance shall operate on Gentes Road Bridge at a weight in excess of~~
~~The following town streets, roads and bridges shall be posted at twenty-four thousand pounds 24,000 lbs and~~
no overweight permits will be issued ~~for Gentes Road Bridge~~ in excess of ~~twenty-four thousand pounds 24,000~~
~~lbs.~~
~~a. Gentes Road Bridge.~~

Formatted: Indent: Left: 0.25", Tab stops: 0.38", Left + Not at 0.42"

Formatted: Font:

Formatted: Normal, Indent: Left: 0.92", No bullets or numbering

7.16.020 Annual Overweight Permits - Issued

- A. ~~No vehicle or other form of common conveyance shall operate on~~ any Class 2, 3 or 4 Town Street, highway or bridge at a weight in excess of ~~twenty-four thousand pounds 24,000 lbs~~, without an overweight permit issued by the town, except as excluded under Section 7.16.030. ~~(Ord. passed 2/6/95 (part))~~

Formatted: Indent: Left: 0.25", Tab stops: 0.38", Left + Not at 0.42"

7.16.025 Annual Overweight permits - Limitations

- A. The town ~~shall may~~ issue annual overweight permits for all Class 2, 3 and 4 town highways, streets and bridges ~~with limited use restrictions as determined by the town manager, the director of Public Works Director, or a designated representative of either official. Public works designated staff or the Unified Manager, except:~~
 - a. ~~As restricted under Section 7.16.010;~~
 - b. ~~Limited use (time constrained) permits only shall be issued for overweight travel on:~~
 - i. ~~Weed Road;~~
 - ii. ~~Alder Lane;~~
 - iii. ~~Sand Hill Road between Jericho Road (VT-15) and Allen Martin Drive.~~

Formatted: Indent: Left: 0.25", Hanging: 0.25", Tab stops: 0.25", Left + Not at 0.42" + 0.88" + 1.04"

- B. Town overweight permits shall only be issued up to the legal state limits, as set forth in Title 23, Subchapter 15, Vermont Statutes Annotated.

Formatted: Tab stops: 0.31", Left + Not at 0.42"

Formatted: Tab stops: 0.5", Left

Commented [WE21]: Was the increase of 2,000 lbs. intentional?

Commented [RK22R21]: Reduced back to 20,000 lbs

Formatted: Strikethrough

- C. All issued overweight permits shall contain a provision limiting vehicles to ~~fifteen thousand pounds 15,000 lbs~~ (two axle), ~~eighteen thousand pounds 18,000 lbs~~ (three axle) and ~~twenty-two thousand pounds 22,000 lbs~~ (tractor trailer only) on gravel roads during posted seasonal period(s) of weakened structural road conditions (such as mud season). ~~(Ord. passed 2/6/95 (part))~~

Formatted: List Paragraph, Outline numbered + Level: 1 + Numbering Style: A, B, C, ... + Start at: 1 + Alignment: Left + Aligned at: 0.25" + Indent at: 0.5", Tab stops: 0.5", Left

7.16.030 Overweight Permit - exclusions.

- A. Overweight permits shall not be required for:
 - a. School buses,
 - b. Public agency transportation vehicles,
 - c. Emergency vehicles, or
 - d. Vehicles owned by or performing work for the Town of Essex.
- B. This article shall not apply to tractor, trailer, semi-trailer, motor trucks or any other motor vehicle making deliveries ~~to or from properties located on such streets, listed in 7.16.025 (A)~~ or emergency vehicles. This exemption shall also apply to motor vehicles originating from properties located on such street, named in subsection 7.16.025(A)(b) or other streets served or accessed only by the named streets in subsection 7.16.025(A)(b).
- C. ~~Overweight permits shall not be required for~~ emergency situations recognized by the ~~town m~~Manager, the director of public works, or a designated representative of either official, or chief of police or, in ~~his~~ their absence, the shift ~~commander~~supervisor; and vehicles with specific waivers granted by the ~~selectboard~~legislative body, as the best interests of the town may require. ~~(Ord. passed 2/6/95 (part))~~

Commented [WE23]: What streets?
Commented [RK24R23]: Added "listed in 7.16.025 (A)"
Commented [WE25R23]: But that section deleted the referenced streets and now applies to all Class 2, 3 and 4 roads?
Formatted: Strikethrough
Formatted: Not Highlight
Formatted: Not Highlight

7.16.040 Posting of pPermitted legal load limit.

- A. Town roads shall be posted to notify drivers of weight requirements.
- ~~B. Town roads, accessible only from other town roads with similar posted weight limits shall not be required to be signed, since vehicular access to the non-signed roads can only occur over posted (signed) roads. (Ord. passed 2/6/95 (part))~~
- B.

Formatted: List Paragraph

7.16.045 Posting for "No Thru Truck Traffic."

- A. The following roads shall have signs posted with the designation: "No Thru Truck Traffic":

<u>STREET NAME</u>	<u>STARTING POINT</u>	<u>ENDING POINT</u>
a. Alder Lane	Browns River Road (VT-128)	Jericho Road (VT-15);
b. Osgood Hill Road	Browns River Road (VT-128)	Westford Town Line;
c. Peacham Lane extension	Old Stage Road	Willoughby Drive;
d. Sand Hill Road	Jericho Road (VT-15)	Allen Martin Drive;
e. Weed Road	Browns River Road (VT-128)	Jericho Road (VT-15).

Formatted: Font: Condensed by 0.3 pt
Formatted: List Paragraph, Outline numbered + Level: 1 + Numbering Style: A, B, C, ... + Start at: 1 + Alignment: Left + Aligned at: 0.17" + Indent at: 0.42"
Formatted: Font: Condensed by 0.3 pt
Formatted: Font: Condensed by 0.3 pt
Formatted: Font: Condensed by 0.3 pt
Formatted: Font: Condensed by 0.3 pt
Formatted: Font:
Formatted: Font color: Auto

- ~~B. f. Exemptions are allowed at the discretion of the town pPublic wWorks dDirector or designee.~~

7.16.050 Weight Restrictions – Registered weight

Formatted: List Paragraph, Justified, None, Indent: Left: 0", First line: 0", Don't keep with next, Don't keep lines together, Hyphenate

~~A. This article shall not apply to tractor, trailer, semi-trailer, motor trucks or any other motor vehicle making deliveries to or from properties located on such streets or emergency vehicles. This exemption shall also apply to motor vehicles originating from properties located on such street.~~

Commented [WE26]: Redundant with section 7.16.030(B) above.

~~B-A.~~ Registered vehicle weight in excess of sixteen thousand pounds 16,000 lbs shall be prohibited from the following roads:

STREET NAME	STARTING POINT	ENDING POINT
a. —Cherry Street	Curtis Avenue	South Summit <u>Street</u>
b. —Crestview	Main Street (VT-15)	Drury Drive
c. —Curtis Avenue	Pearl Street (VT-15)	Cherry Street
d. —Drury Drive	Educational Drive	End of Drury Drive
e. —Grove Street	Main Street (VT-15)	North Street
f. —Iroquois Avenue	Park Street (VT-2A)	South Summit
<u>g-h.</u> <u>North Street</u>	<u>Park Street (VT-2A)</u>	<u>School Street</u>
<u>h-i.</u> <u>Park Terrace</u>	<u>Central Street (VT-2A)</u>	<u>Lincoln Street (VT-2A)</u>
<u>i-j.</u> <u>School Street</u>	Park Street (VT-2A)	School Street
<u>j-k.</u> <u>School Street</u>	Pearl Street (VT-15)	Lincoln Terrace
<u>k-l.</u> <u>South Street</u>	Pearl Street (VT-15)	End of School Street (South)
<u>l-m.</u> <u>South Summit Street</u>	Park Street (VT-2A)	West Street
<u>m-n.</u> <u>West Street</u>	Pearl Street (VT-15)	West Street
<u>n-o.</u> <u>West Street Extension</u>	South Street	End of West Street
	West Street	Pearl Street (VT-15)

Cross References – Operation of Vehicles.

7.16.060 Overweight violations – Penalties

~~A. Penalties for violations shall be adopted in accordance with the schedule established by Title 23, section VSA 1391a, Vermont Statutes Annotated, Penalties for overweight operation.~~

See Regulation in municipalities 23 VSA 1008;

See restricting the use of town highways 23 VSA 1042;

See Tire and axle limits 23 VSA 1391;

See Penalties for overweight operation 23 VSA 1391a;

See Weight limits in incorporated villages and cities;

adoption by towns of the State limits 23 VSA 1393;

See Special limits for bridges and highways 23 VSA 1396;

See Signs 23 VSA 1397;

See Construction and maintenance equipment, fire apparatus 23 VSA 1399.

- Formatted:** Font: Not Bold
- Formatted:** Font color: Auto
- Formatted:** Font color: Auto
- Formatted:** Font color: Auto
- Formatted:** List Paragraph, Numbered + Level: 1 + Numbering Style: A, B, C, ... + Start at: 1 + Alignment: Left + Aligned at: 0.25" + Indent at: 0.5", Tab stops: 0.19", Left + Not at 1.04"
- Commented [RK27]:** Added – realized no penalty section for overweight violations; other wise fine would default to T23 VSA 1008 \$220.00
- Formatted:** Font color: Auto
- Formatted:** Font:
- Formatted:** Indent: Left: 0", Tab stops: Not at 0.42"
- Formatted:** Indent: Left: 0", Tab stops: Not at 0.42" + 1.88"

7.16.060 Enforcement:

A. ~~This is a civil ordinance and shall be enforced by Enforcement Official in the Vermont Judicial Bureau in accordance with 24 V.S.A. § 1974a et seq. and 1977.~~

7.16.070 Violations – Penalties:

A. ~~Provisions in chapters (7.04 – 7.16) are considered to be civil traffic violations that fall under the jurisdiction of the Vermont Judicial Bureau and have penalties assessed according to T23 VSA 1391a in effect at the time of the violation.~~

7.16.080 Severability

A. ~~If any portion of this ordinance and any amendments made hereto are held unconstitutional or invalid by a court of competent jurisdiction, the remainder of this ordinance and amendments made hereto shall not be affected and shall remain in full force and effect. If any statute referred to in this ordinance shall be amended this ordinance shall be deemed to refer to such statute as amended.~~

Chapter 7.20

PARKING

Sections:

- 7.20.005 Authority
- 7.20.010 No parking—Both sides of street.
- 7.20.020 No parking—Single side of street.
- 7.20.030 Time-limited parking areas.
- 7.20.040 ~~Residential only~~ Restricted parking.
- 7.20.050 Winter parking ban ~~→~~ December 1st ~~and through~~ April 1st.
- 7.20.060 Abandoned Vehicles
- 7.20.070 General parking restrictions.
- 7.20.080 Scoff law - Establishment and Maintenance of Scofflaw List
- 7.20.090 Enforcement
- 7.20.100 Parking Violations - Penalties
- 7.20.110 Severability

7.20.005 — 7.20.005 Authority.

A. ~~When filed in court as an enforcement action by the municipality, municipal parking v~~Violations ~~of this Chapter 7.20~~ shall be brought as civil violations pursuant to Title 24, section ~~→~~T24 § 1974a, Vermont Statutes Annotated. ~~Enforcement of civil ordinance violations.~~

7.20.010 No parking—both sides of street.

A. The following streets are designated no parking ~~on either side of the street right-of-way:~~

<u>STREET NAME</u>	<u>STARTING / ENDING POINT</u>
--------------------	--------------------------------

Formatted: Justified, None, Indent: Left: 0.44", Don't keep with next, Don't keep lines together, Hyphenate

Formatted: Indent: Left: 0"

Formatted: Tab stops: 0", Left + Not at 0.19"

Formatted: Indent: Left: 0"

a. Alder Lane the entire length;

a-b. Allen Martin Parkway the entire length;

b-c. Brickyard Road Main Street (VT-15) to Corduroy Road;

c-d. Central Street Railroad Avenue to Educational Drive;

e. Crestview Road Main Street (VT-15) to Drury Drive;

e-f. Densmore Drive Main Street (VT-15) to Brickyard Road;

f-g. Ethan Allen Ave Fort Parkway (VT-15) to Colchester Town Line;

g-h. Essex Way Center Road (VT-15) to Lang Drive / Stannard Drive;

h-i. Ewing Place Susie Wilson Road to the cul-de-sac;

i-j. Gauthier Drive Kellogg Road to Turcotte Drive;

j-k. Hanley Lane the entire length;

l. Hillcrest Road to a point 90± feet south of Prospect Street;

k-m. Indian Brook Road the entire length;

m-n. Iroquois Avenue to a point 60± feet westward from Park Street (VT-2A);

m-o. Kellogg Road Susie Wilson Road to the Colchester Town line;

n-p. Lincoln Street (VT-2A) to a point 150± feet northerly from Five Corners;

q. Lincoln Terrace the entire length;

r. Main Street (VT-15) 100± feet northeasterly from Five Corners;

s. Main Street (VT-15) Five Corners Railroad Street to Athens Drive;

t. Mansfield Avenue Brickyard Road to Rosewood Lane;

u. Maple Street (VT-117) the entire length;

v. Market Place 260 ± feet of Susie Wilson Road on the south side the entire length;

w. Memorial Way the entire length;

x. McGee Road the entire length, except where designated;

y. Mill Street the entire length;

z. Morse Drive to a point 400 ± feet from Kellogg Road;

aa. New England Drive the entire length;

bb. Old Colchester Road the entire length; length: removed residential parking

w-cc. Old Stage Road the entire length;

dd. Park Terrace the entire length;

y-ee. Park Street (VT-2A) Five Corners to 24-27 Park Street (VT-2A) Northern Southern Railroad Tracks;

ff. Pearl Street (VT-15) the entire length;

gg. Pinecrest Drive Susie Wilson Road to Colchester Road (VT-2A);

bb. Prospect Street to a point 200 ± feet West from Lincoln Street (VT-2A);

cc. Old Colchester Road the entire length;

dd-hh. Old Stage Road the entire length;

ee-ii. Railroad Street the entire length except west side designated spaces;

jj. Red Pine Circle the entire length;

kk. Rivendell Drive to a point 200 ± feet North of Maple Street (VT-117);

ll. River Street the entire length;

hh-mm. Sand Hill Road the entire length; From Jericho Road (VT-15) to Allen Martin Drive; between Foster Road and Tanglewood Drive;

nn. Saybrook Road 100 Center Road (VT-15) to a point 195± feet south of Center Road (VT 15);

oo. Saxon Hill Road to the end, except for designated parking;

Formatted: Not Highlight

Formatted: Font color: Auto

Formatted: Not Highlight

Formatted: Not Highlight

Formatted: Tab stops: 0.94", Left + Not at 1.04"

Formatted: Not Highlight

Formatted: Font color: Auto

Formatted: Not Highlight

Formatted: Tab stops: 0.94", Left + Not at 1.04"

Formatted: Font color: Auto

Formatted: Not Highlight

Formatted: Font color: Auto

Formatted: Not Highlight

Formatted: Not Highlight

Formatted: Font color: Auto

Formatted: Not Highlight

Formatted: Line spacing: Multiple 1.15 li

Formatted: Font:

Formatted: Indent: Left: 0.75", Hanging: 0.25", Line spacing: Multiple 1.15 li, Tab stops: 0.94", Left

Formatted: Not Highlight

Commented [RK28]: Red Pine Circle – left out on first draft

Formatted: Indent: Left: 0.69", Tab stops: 0.75", Left + Not at 0.88" + 1"

Formatted: Not Highlight

Formatted: Not Highlight

kk-pp. Sleepy Hollow Road	to the end the entire length;
ll-qq. Summit Street	west side, Pearl Street (VT-15) to Prospect Street;
mm-rr. Summit Street	east side, Summit Street School property;
nn-ss. South Street	Park Street (VT-2A) to West Street;
oo-tt. South Summit Street	the entire length;
pp-uu. Susie Wilson Road	Pearl Street (VT-15) to Susie Wilson Bypass;
qq-vv. Susie Wilson Road	Blair Road to the circular cul-de-sac;
rr-ww. Thompson Drive	the entire length; excluding 1508± ft to 2480± ft from Allen Martin Drive on north side of Thompson Drive;
xx. Towers Road	Browns River Road (VT-128) to Old Stage Road;
yy-zz. West Sleepy Hollow	from a point 630±ft south to the cul-de-sac;
aa-aa. West Street	South Street to West Street Extension;
aa-aaa. West Street Extension	West Street to Pearl Street (VT-15).

Formatted: Not Highlight

Formatted: Font color: Auto

Commented [RK29]: Inserted section allowing parking in defined section

Formatted: Font color: Auto

Formatted: Not Highlight

7.20.020 No parking—Single side of street.

A. The following streets are hereby designated no parking on single side of street:

STREET NAME	SIDE / STARTING / ENDING POINT
a. Alder Lane	east side, Jericho Road (VT-15) to Browns River Road (VT-128);
b. Beech Street	west side, 20± ft North and South of Sweetwater Lane;
c. Cascade Street	Park Street (VT-2A) (south side) to 35 Cascade Street south side, 300±ft to a point East of 35 Cascade St;
d. Church Street	east side, Main Street (VT-15) to a point 320± South of Church Street;
e. Church Street	west side, Main Street (VT-15) to 100± feet South;
f. Dalton Drive	south side, Ethan Allen Ave to Colchester Town line;
g. East Street	west side, Maple Street (VT-117) to Church Street;
h. Ethan Allen Avenue	south side, Fort Parkway (VT-15) to Colchester Town line;
i. Grove Street	west side, Central Street and Main Street (VT-15);
j. Foster Road	north side, 37 Foster Road to and including and including the cul-de-sac;
k. Hiawatha Avenue	east side, Hiawatha School Property during school;
l. Hiawatha Avenue	west side, Owassa Avenue to Nahma Avenue;
m. Iroquois Avenue	north side, Park Street (RT-2A) to Orchard Terrace;
n. Lincoln Street (VT-2A)	west side, Five Corners to Lincoln Terrace;
o. Lincoln Street (VT-2A)	west side, Prospect Prospect Street to a point 75± 150 feet north; of Prospect Street;
p. Lincoln Street (VT-2A)	west side, 44-54 Lincoln Street to Village limits;
q. Lincoln Street (VT-2A)	east side, Central Street to St. James Place;
r. Maplewood Lane	west side, 500± feet from Maple Street (VT-117);
s. Mansfield Avenue	west side, Maple Street (VT-117) to Rosewood Lane;
t. Park Street (VT-2A)	west side, from side, from Iroquois Avenue 87± feet south;
u. Park Street (VT-2A)	as signed, and in agreement with the Department of Transportation of the state of Vermont;

Formatted: No underline

Formatted: Font: Bold, Underline

Formatted: Font: Not Italic

Formatted: Font color: Auto

Formatted: Not Highlight

Formatted

Formatted

Formatted: Strikethrough

Formatted: Not Highlight

Formatted: Font color: Auto

Formatted: Not Highlight

Formatted: Not Highlight

Formatted: Not Highlight

- ~~v.u.~~ Prospect Street north side, Hillcrest Road to Lincoln Street;
- ~~v.~~ Prospect Street south side, Summit Street to 36 Prospect;
- ~~w.~~ Railroad Avenue east side 140± feet south of Central Street; (designated bus parking only)
- ~~w.~~
- x. Railroad Street east side, entire length;
- y. School Street - North east side, Pearl Street (VT-15) to Lincoln Ter
- ~~School Street; Street;~~
- z. School Street - South east side, Pearl Street (VT-15) to Park Terrace;
- aa. School Street - South west side, Pearl Street (VT-15) to a point 70± feet South;
- bb. South Street north side, from West Street to Nahma Avenue;
- cc. Summit Street west side, Pearl Street (VT-15) to Prospect Street;
- ~~ee-dd.~~ Summit Street east side, 17 Summit Street to 19 Summit Street;
- ~~dd-ee.~~ Fox Run Road north side, Pomfret Lane to Thistle Lane.

Formatted: Not Highlight

Formatted: Tab stops: 0.94", Left + Not at 1.04"

Formatted: Indent: Left: 1", No bullets or numbering

Formatted: Not Highlight

Formatted: Font color: Auto

B. The following streets are hereby designated no parking – loading zone:

- a. 39 Lincoln Street east side.

7.20.030 Time-limited parking areas.

A. The following streets are hereby designated as Time-limited Parking Areas:

<u>STREET NAME</u>	<u>STARTING/ENDING POINT</u>	<u>TIME</u>
b. Alder Lane	Jericho Road (VT 15) to Browns River Rd (VT 128)	0 min;
* From 7:00am to 8:30am, 2:30pm to 3:30pm Mon-Fri, Aug 29 – Jun 15		
Central Street	Alder Lane Jericho Road (VT 15) to Browns River Road (VT 128)	30 min;
Lincoln Street and the railroad tracks		30 min;
b-a. Central Street	Lincoln Street and to the railroad tracks	30 min;
e-b. Lincoln Place	Place	both sides 8:00 am to 5:00 pm
		1 hour;
d-c. Lincoln Place	both sides	5:01 pm to 7:59 am
e. Lincoln Street (Route 2A)	Northside	2 hours;
f-d. Lincoln Street (VT-2A)	11 Lincoln Street	15 min;
e. Main Street (VT-15)	Five Corners to railroad tracks	1 hour;
f. Park Street	34 Park Street, excluding handicap spaces	2 hours;
g. Park Street	39 Park Street	1 hour;
g.		
h. Railroad Avenue	both sides from 8:00 a-m- to 5:00 p-m-	1 hour;
i. Railroad Avenue	both side from 5:01 p-m- to 7:59 a-m-	2 hours;
j. Summit Street	Summit Street School Property line	15 minutes.
i.		
*exception 29 Railroad to 185 ± feet from Main Street (VT 15)		
(During school hours September 1 thru June 15)		

Formatted: Not Highlight

Formatted: Not Highlight

Formatted: Indent: Left: 1", No bullets or numbering

Formatted: Indent: Left: 1", No bullets or numbering

Commented [WE30]: Can this be deleted since the asterisk above appears to be removed?

Formatted: Font color: Auto

8. Summit Street eastside, Summit Street School to Prospect St 15 min;
From 7:30am to 4:30 pm Mon – Fri, Sept 1 – Jun 15

Formatted: Indent: Left: 1", No bullets or numbering

Formatted: Indent: Left: 0"

B. ~~Commercial Exemptions.~~

- a. Those businesses on Railroad Avenue which can demonstrate that the nature of their business requires that heavy items be moved from a business vehicle to the store throughout the day can apply to the village of Essex Junction trustees for a maximum of one permit which would exempt them from the one-hour daytime parking limit on Railroad Avenue. This permit would be good for one year and would be subject to revocation by the ~~village trustees Selectboard~~ for cause. ~~(Art. 1 § C of Ord. passed 5/15/89)~~
- a.

Formatted: Indent: Left: 0.92", No bullets or numbering

7.20.040 **RESIDENTIAL-ONLY RESTRICTED PARKING**

- A. **Residential Only:** No person shall park any vehicle on the following streets designated as "residential parking" Monday through Friday, 7:00 AM to 3:00 PM, September 1st through July 1st, except vehicles with a valid residential parking permit and clearly identifiable service or delivery vehicles, on any street designated as residential parking.

Formatted: Font: Bold

Formatted: Justified

Formatted: Strikethrough

STREET NAME	STARTING/ENDING POINT
a. Brookside Avenue	entire length;
b. Crestview Road	entire length;
c. Drury Drive Extension	entire length;
d. Drury Drive	entire length;
e. Grove Street	North Street to Central Street;
f. Meadow Terrace	entire length;
g. North Street	entire length;
h. Upland Drive	entire length;
a. Drury Drive	entire length;
b. Drury Drive Extension	entire length;
c. Upland Drive	entire length;
d. Meadow Terrace	entire length;
e. Brookside Avenue	entire length;
f. Crestview Road	entire length;
g. Grove Street	North Street to Central Street;
h. North Street	entire length;

Formatted: Indent: Left: 0.88"

~~Streets designated as residential parking Monday through Friday, 7:00 AM to 3:00 PM, September 1st through July 1st.~~

- B. ~~The Village Clerk shall annually issue two residential parking permits for each dwelling unit on a designated street. A Dwelling Unit shall mean a dwelling structure, or portion thereof, designed, constructed or used as living quarters for one family, and which includes facilities for food preparation, sleeping and sanitation.~~

Formatted: Strikethrough

Formatted: Justified

~~Residential parking permits shall be displayed on the left hand side of the dashboard of any vehicle parked in the street during the time period listed in subsection (a).~~

Formatted: Indent: Left: 0.5", No bullets or numbering

- B. For this section, it shall be prima facie proof the registered owner of the vehicle on record with Vermont Department of Motor Vehicles is a resident of such street.

- C. Nothing in this section shall prevent residents from having family or friends visit.

D. Park Street School-Upper Lot: No person shall park any vehicle or trailer that is designated "Park Street School Parking Only" Monday through Friday from 6:00am to 6:00pm.

E. Municipal Parking Lots: No parking shall be permitted in the municipal parking lots between the hours of 12:00 midnight and 6:00 am. A person who is actively charging their vehicle at a charging station is exempt. However, the exemption does not apply during the winter parking ban, which is from December 1 through April 1.

~~C.~~

~~D-F.~~ Vehicles parked as permitted under this section shall be subject to all other parking requirements of this Ordinance section.

- Formatted: Indent: Left: 0.5", No bullets or numbering
- Formatted: Font: Bold
- Formatted: Font: Bold
- Formatted: Font: Not Bold
- Formatted: Font: Not Bold
- Formatted: Indent: Left: 0.5", No bullets or numbering
- Formatted: Font: Bold
- Formatted: Strikethrough
- Formatted: Justified, Indent: Left: 0.5", No bullets or numbering
- Formatted: Justified
- Formatted: Line spacing: single

7.20.050 WINTER PARKING BAN - December 1st and through April 1st.

~~A.~~ No person shall park or leave unattended a vehicle of any type on any street, ~~town, road, or right-of-way, alley, lane, park or public grounds~~ in ~~the~~ Town of Essex ~~Junction and the Village of Essex Jet.~~ during the period of December 1st through April 1st of the next year between the hours of 12:00 ~~midnight pm~~ and 7:00 a.m.

~~a-A.~~ The parking or leaving of any vehicle in violation of this section is hereby declared to be a public nuisance.

B. Exemptions

- a. ~~Exemptions M~~ may be granted by the ~~chief of police or, in his~~ their absence, the shift commander/supervisor/supervisor on duty. All exemptions will be entered into a spreadsheet maintained ~~with police in~~ dispatch that will contain:
 - i. The start and end date of the exemption;
 - ii. The street location;
 - iii. The supervisor approving exemption;
 - iv. The make, model and color of vehicle;
 - v. The registration and issuing state;
 - vi. The phone number of ~~the~~ person requesting exemption; ~~and~~
 - vii. The owner of the vehicle.

- Formatted: Justified, Indent: Left: 0.25"
- Formatted: Font:
- Formatted: Justified, Indent: Left: 0.25", Outline numbered + Level: 5 + Numbering Style: A, B, C, ... + Start at: 1 + Alignment: Left + Aligned at: 2.25" + Indent at: 2.5", Tab stops: Not at 0.88"
- Formatted: Font color: Auto
- Formatted: Font color: Auto
- Formatted: Font color: Auto
- Formatted: Font color: Auto
- Formatted: Font color: Auto
- Formatted: Font color: Auto
- Formatted: Font color: Auto
- Formatted: Font color: Auto
- Formatted: Font color: Auto
- Formatted: Font color: Auto
- Formatted: Font color: Auto
- Formatted: Font color: Auto
- Formatted: Font color: Auto

7.20.060 Abandoned Vehicles

A. Leaving dismantled, non-operating or unregistered vehicles within the public right-of-way is on streets prohibited. No person shall leave any partially dismantled, non-operative, wrecked, junked or unregistered vehicle on any street or highway within the Town of Essex.

- Formatted: Font color: Auto
- Formatted: Justified
- Formatted: Indent: Left: 1.92", Tab stops: 0.42", Left
- Formatted: Indent: Left: 1.92"
- Formatted: Justified, Indent: Left: 1.92", First line: 0", Tab stops: 0.17", Left + 0.42", Left + Not at 0" + 0.5"
- Formatted: Justified, Indent: Left: 1.92", Tab stops: 0.17", Left + 0.42", Left + Not at 0" + 0.5"

~~Cross References: Parking; Police Courts; Title to Motor Vehicles:
 See Parked vehicles 23 VSA 1752;
 See Ordinances authorizing removal 23 VSA 1753;
 See Abandoned motor vehicles 32 VSA 2151 – 2157.~~

7.20.070 General Parking Restrictions

- A. No operator or driver shall stop, stand or park a motor vehicle or other vehicle on any street under any of the following conditions:
 - a. on a sidewalk or bike lane;
 - b. within an intersection;
 - c. on a crosswalk;
 - d. on any railroad tracks;
 - e. any place where official signs prohibit stopping, standing or parking;
 - f. in front of a public or private driveway;
 - g. within fifteen 15 ± feet of a fire hydrant;
 - h. within any designated fire lane;
 - i. within thirty 30 ± feet of an intersection with another street or road or designated crosswalk; increased from 20ft
 - k. in any manner to impede or obstruct emergency vehicles;
 - l. On a two-way roadway shall stop or park upon a two-way roadway shall be stopped or parked except with when the vehicle's the right-hand wheels (passenger side of vehicle) are parallel to and within 12 inches of the right-hand curb or if there is no curb, within 12 inches of the edge of the roadway.
 - m. On a one-way roadway shall stop or park upon a one-way roadway shall be so stopped or parked except when the vehicle is parallel to and within 12 inches of a curb or, if there is no curb, within 12 inches of the edge of the roadway, in the direction of authorized traffic movement.
 - n. in any manner that blocks any intersection, street, lane, or alley identified by cross hatch marks and/or signs that say "Do not block";
 - o. Parking or storage of equipment or unregistered vehicles or trailers within in the municipality's iesy right-of-way is prohibited;
 - p. in any space specified as reserved for a bus stop; or
 - q. in any space specified as handicap w/out a valid permit.

- Formatted: Font color: Auto
- Formatted: Font color: Auto
- Formatted: Font color: Auto
- Formatted: Font color: Auto
- Formatted: Font color: Auto
- Formatted: Font color: Auto
- Formatted: Font color: Auto
- Formatted: Font color: Auto

~~B. Cross-References. Parking; Police Courts; Title to Motor Vehicles.~~

~~See Parked vehicles 23 VSA 1752;
See Ordinances authorizing removal 23 VSA 1753.~~

- Formatted: Indent: Left: 1.92", Tab stops: 0.42", Left
- Formatted: Indent: Left: 1.92"

7.20.080 SCOFFLAW -Establishment and Maintenance of Scofflaw List

- A. The Chief of Police or designee is hereby authorized to create and maintain a list of all vehicles which have accumulated within the preceding thirty-six 36 months, three 3 or more unpaid parking violations. Before placing any vehicle on said list, the chief of police Police Chief or designee shall notify the registered owner of this proposed action. The notice will be sent by first class mail or delivered by his a designee, to the address on record at the State Department of Motor Vehicles, on forms prescribed and provided by the Chief of Police and shall:
 - a. describe the year, make and vehicle identification in-number of the vehicle;
 - b. contain a list of the unpaid tickets and the total amount of accumulated charges; and
 - c. provide a warning that unless said charges are paid within fifteen (15) days of the date of the notice, said vehicles will be placed on the scofflaw list forthwith.

- Formatted: Justified
- Formatted: Font color: Auto
- Formatted: Font color: Auto
- Formatted: Font color: Auto
- Formatted: Font color: Auto
- Formatted: Font color: Auto
- Formatted: Font color: Auto
- Formatted: Font color: Auto
- Formatted: Font color: Auto
- Formatted: Font color: Auto

B. Removal and Storage of Vehicles

a. Any vehicle which has been placed on the scofflaw list and is parked on any public street or in any other place within the Town of Essex where the parking or leaving of said vehicle is governed by town ordinance may be removed and stored until the charges for all outstanding fines are paid.

Formatted: Justified

C. Record of Removed Vehicle

a. The Chief of Police and the owner of any public garage to which such vehicle is removed shall keep a record of each vehicle so removed by manufacturer's trade name or make, registration number or vehicle identification number if the vehicle is not registered, registered owner if the vehicle bears Vermont registration, such other descriptive matter as may be necessary to identify such vehicle, and the name and address of any claimant thereof. The Chief of Police or designee shall, in addition, keep a record showing date of such removal, place to which such removal is made and the reason for such removal. All such records shall be open to public inspection during normal business hours at any reasonable times, and the Chief of Police or designee shall publish in a newspaper of general circulation media forums in the town the record of any vehicle which shall remain unclaimed for a period of five days.

Formatted: Font color: Auto
Formatted: Justified
Formatted: Font color: Auto
Formatted: Font color: Auto
Formatted: Font color: Auto
Formatted: Font color: Auto
Formatted: Font color: Auto
Formatted: Font color: Auto
Formatted: Font color: Auto
Formatted: Font color: Auto

D. Reclaiming of Vehicle

a. Before the owner shall be permitted to reclaim a vehicle which has been removed, the owner shall:
i. Furnish satisfactory evidence to the Chief of Police or designee and to the owner or person in charge of such public garage of his identity and of his ownership of such vehicle;
ii. Pay to the police department all charges for removing said vehicle and all charges for the storing or parking thereof, and for the publication of record of removal, and all outstanding fines; and
iii. Sign a written receipt acknowledging delivery of said vehicle.

Formatted: Font color: Auto
Formatted: Font color: Auto
Formatted: Font color: Auto
Formatted: Justified
Formatted: Font color: Auto
Formatted: Font color: Auto
Formatted: Font color: Auto
Formatted: Font color: Auto
Formatted: Font color: Auto
Formatted: Font color: Auto

E. Charges

a. No charges made or incurred here-under shall be in excess of the rate ordinarily charged by the person making such removal or doing such storing or parking, and if such removal, storing or parking is done by the police department, such charges shall not exceed the amount established by the town manager.

Formatted: Font color: Auto
Formatted: Font color: Auto
Formatted: Font color: Auto
Formatted: Font color: Auto
Formatted: Font color: Auto
Formatted: Font color: Auto
Formatted: Font color: Auto
Formatted: Font color: Auto

7.20.090 Enforcement:

A. Violations of the provisions in this Chapter 7.20 chapters (7.20) are considered to be civil traffic violations that fall under the jurisdiction of the Vermont Judicial Bureau in accordance with Title 24, sections 24 V.S.A. § 1974a et seq. and 1977, Vermont Statutes Annotated.
B. State law authorizes the court administrator to refer past-due judgments to a designated collection agency (see Title 4 section V.S.A. § 1109(d) and Title 13, section V.S.A. § 7171, Vermont Statutes Annotated). Persons who fail to pay their fines within 30 days will be sent to a collection agency for collection. In addition, the vehicles of such persons may be placed on the scofflaw list established and maintained pursuant to Section 7.20.080, above).

Formatted: Justified, Outline numbered + Level: 1 + Numbering Style: a, b, c, ... + Start at: 1 + Alignment: Left + Aligned at: 0.75" + Indent at: 1"
Formatted: Font color: Auto
Formatted: Indent: Left: 1", No bullets or numbering
Formatted: Font color: Auto
Formatted: Justified, Tab stops: Not at 0.3"
Formatted: Font color: Auto
Formatted: Font color: Auto
Formatted: Font color: Auto
Formatted: Font color: Auto
Formatted: Font color: Auto
Formatted: Font color: Auto

7.20.100 Parking Violations – Penalties

Formatted: Font color: Auto
Formatted: Font color: Auto
Formatted: Font color: Auto
Formatted: Font color: Auto
Formatted: Indent: Left: 0.6", No bullets or numbering

- A. A person who is charged with committing a parking violation shall submit a fine in the amount established under subsection (C) of this section.
- B. It shall be prima facie proof the registered owner, rental agency or company was in control of the vehicle at the time of the violation.
- C. Fines for parking violations will be as follows:

Violations	Section	Waiver	Civil
Fine	Penalty	Fine	
ABANDONED VEHICLE	7.20.060(A)	\$25.00	
UNREGISTERED VEHICLE/TRAILER/ EQUIPMENT	7.20.070(A)(o)	\$25.00	
BLOCKING INTERSECTION	7.20.070(A)(b)	\$250.00	
DO NOT BLOCK- STREET/ALLEY/DRIVEWAY	7.20.070(A)(f/n)		
\$50.00 \$100.00			
BUS STOP	7.20.070(A)(p)	\$25.00	
FIRE HYDRANT	7.20.070(A)(g)	\$50.00	
FIRE LANE	7.20.070(A)(h)	\$50.00	
HANDICAPPED	7.20.070(A)(q)	\$100.00	
NO PARKING -STREETS	7.20.010(A)	\$25.00	
NO PARKING – SINGLE SIDE OF STREET	7.20.020(A)	\$25.00	
NO PARKING – SIGNS	7.20.070(A)(e)		
\$250.00 \$50.00			
TIMED PARKING	7.20.030(A)	\$25.00	
TOO CLOSE TO INTERSECTION	7.20.070(A)(i)	\$25.00	
VEHICLE ON CROSSWALK	7.20.070(A)(c)	\$50.00	
RESIDENTIAL PARKING PERMITS REQUIRED RESTRICTED PARKING			
7.20.040(A)		\$25.00	\$50.00
VEHICLE OBSTRUCTING SIDEWALK / BIKE PATH	7.20.070(A)(a)	\$50.00	
PARKED LEFT OF CURB	7.20.070(A)(l)	\$25.00	
ONE- WAY STREET PARKING	7.20.070(A)(m)	\$25.00	
PARKED W/ WHEEL ON TOP OF CURB/ TOO FAR FROM CURB	7.20.070(A)(f)		
\$125.00 \$30.00			

Formatted: Font color: Auto

Formatted: Normal, Tab stops: 6.38", Left

Formatted: Font: Bold

Formatted ... [1]

Formatted ... [2]

Formatted: Indent: Left: 0"

Formatted ... [3]

Formatted ... [4]

Formatted ... [5]

Formatted ... [6]

Formatted ... [7]

Formatted ... [8]

Formatted ... [9]

Formatted ... [10]

Formatted ... [11]

Formatted ... [12]

Formatted ... [13]

Formatted ... [14]

Formatted ... [15]

Formatted ... [16]

Formatted ... [17]

Formatted ... [18]

Formatted ... [19]

Formatted ... [20]

Formatted ... [21]

<u>\$100.00</u>	PARKED ON RAILROAD TRACKS	7.20.070(A)(d)	\$50.00
<u>\$25.00</u>	WINTER PARKING BAN-BAN	7.20.050(A)	
<u>\$50.00</u>	IMPEDING EMERGENCY VEHICLES	7.20.070(A)(k)	\$100.00
<u>\$300.00</u>	ANY OTHER PARKING VIOLATION	7.20.000	\$25.00
<u>\$50.00</u>			

D. Authority to Remove vehicles.

- a. The parking or leaving of any vehicle in violation of this Chapter 7.20 is hereby declared to be a public nuisance. The Chief of Police or his designee may remove any vehicle parked, or cause it to be removed, at the sole expense of the registered owner of such vehicle.
- b. Any vehicle removed for violating this Chapter 7.20 shall be impounded until lawfully claimed by the owner thereof or legally disposed of.

E.

C. Charges

- b.a. No charges made or incurred here under shall be in excess of the rate ordinarily charged by the person making such removal or doing such storing or parking, and if such removal, storing or parking is done by the police department, such charges shall not exceed the amount established by the town manager.

~~7.20.110 Severability:~~

~~If any portion of this ordinance and any amendments made hereto are found held unconstitutional or invalid by a court of competent jurisdiction, the remainder of this ordinance and amendments made hereto shall not be affected and shall remain in full force and effect. If any statute referred to in this ordinance shall be amended this ordinance shall be deemed to refer to such statute as amended. Chapter 7.30~~

CLOSURE OF HIGHWAYS – FLOODING OR OTHER EMERGENCY EVENTS

Sections:

- 7.30.010 Persons responsible for closure order
- 7.30.020 Written permission required
- 7.30.030 Prohibited action on closure order

- Formatted: Font color: Auto
- Formatted: Font color: Auto
- Formatted: Font color: Auto
- Formatted: Font color: Auto
- Formatted: Indent: Left: 0", First line: 0.5"
- Formatted: Font color: Auto
- Formatted: Font color: Auto
- Formatted: Font color: Auto
- Formatted: Font color: Auto
- Formatted: Font color: Auto
- Formatted: Font color: Auto

Formatted: Space After: 10 pt, Line spacing: Multiple 1.15 li, Adjust space between Latin and Asian text, Adjust space between Asian text and numbers, Tab stops: Not at 0" + 0.06" + 0.5" + 0.88" + 1.04"

Formatted: Justified, Outline numbered + Level: 1 + Numbering Style: a, b, c, ... + Start at: 1 + Alignment: Left + Aligned at: 0.75" + Indent at: 1"

Formatted: Indent: Left: 0"

Formatted: Centered

Formatted: List Paragraph

Commented [RK31]: Also omitted from draft

Formatted: Font color: Auto

Formatted: Space After: 0 pt

Formatted: Font: Bold

Formatted: Normal, Centered, No bullets or numbering

Formatted: Space After: 0 pt

7.30.040 Penalties
7.30.050 Applicability to other ordinance section

7.30.101 Persons responsible for closure order.

A. The public works director or chief of police or a designated representative(s) in their absence may order the closure of any town highway when the highway is, or it appears will become unsafe for public travel by virtue of flooding or other emergency events. (Ord. passed 9/10/01 (part))

7.30.020 Written permission required.

A. Except with the written permission of the public works director or chief of police or designated representative(s) in their absence, no person shall drive a vehicle over any highway across which there is a gate or barrier indicating that the highway is closed to public travel. (Ord. passed 9/10/01 (part))

7.30.030 Prohibited action or closure order.

A. After closure, no person shall drive through or around any closed gate or barrier on the highway, open or attempt to remove any such gate or barrier, or barrier or cause any damage to the gate or barrier. (Ord. passed 9/01/10 (part))

7.30.040 Penalty for violation.

A. Any person who violates the provisions of Section 7.30.030 hereof shall be liable for all costs incurred by the town for the repair or replacement costs incurred by the town, including the cost of emergency services or towing made necessary by violation of this ordinance. (Ord. passed 9/10/01 (part))

7.30.050 Applicability to other ordinance sections.

A. The foregoing provisions are separate from and in addition to any other ordinance of the Town of Essex or Vermont Statutes regulating traffic or highway use. (Ord. passed 9/10/01 (part))

Chapter 7.40

SPECIAL OCCASIONS

Section:
7.40.010 Authority

7.40.020 Purpose

7.40.030 Exceptions to the speed limit – provisions
7.40.040 Permit to close or obstruct public highway

7.40.010 Authority.

- Formatted: Space After: 0 pt, Line spacing: single
- Formatted: Font: Bold
- Formatted: Font: Bold
- Formatted: List Paragraph, Justified, Outline numbered + Level: 1 + Numbering Style: A, B, C, ... + Start at: 1 + Alignment: Left + Aligned at: 0.17" + Indent at: 0.42"
- Formatted: Font color: Auto
- Formatted: Font: Bold
- Formatted: Font color: Auto
- Formatted: Font: Bold
- Formatted: Font color: Auto
- Formatted: Font: Bold
- Formatted: List Paragraph, Justified, Outline numbered + Level: 1 + Numbering Style: A, B, C, ... + Start at: 1 + Alignment: Left + Aligned at: 0.17" + Indent at: 0.42"
- Formatted: Font: Bold
- Formatted: List Paragraph, Justified, Outline numbered + Level: 1 + Numbering Style: A, B, C, ... + Start at: 1 + Alignment: Left + Aligned at: 0.17" + Indent at: 0.42"
- Formatted: Font: Bold
- Formatted: Font color: Auto
- Formatted: Space After: 0 pt
- Commented [RK32]: Was omitted from original draft
- Formatted: Centered, Line spacing: single
- Formatted: Font: Bold
- Formatted: Font color: Auto
- Formatted: Font: Bold
- Formatted: Space After: 10 pt
- Formatted: Normal, No bullets or numbering
- Formatted: Normal, Adjust space between Latin and Asian text, Adjust space between Asian text and numbers
- Formatted: List Paragraph, Left, Indent: Left: 0", Line spacing: single, Tab stops: Not at 0.17" + 0.42" + 0.88" + 1.04"
- Formatted: Font: Bold

A. This ordinance is enacted by the Town of Essex ~~selectboard~~ legislative body to promote the public good, health, safety, and welfare of the town and ~~Title 23, section V.S.A. § 1010, Vermont Statutes Annotated,~~ and pursuant to its authority under Sections 103 and 104 of the Town of Essex Charter. ~~(Ord. passed 9/10/01 (part))~~

7.40.020 Purpose of provision.

A. The purpose of this ordinance is to regulate traffic in the event there is a public ~~occasion~~ occasion, maintenance or repair to a town ~~57~~ highway or state aid streets and highways to prevent accident or injury to people. The ~~town~~ ~~selectboard~~ legislative body finds that whenever there is a public occasion or repair or maintenance on a public highway, it appears that traffic will be congested by reason of such events. In order to ensure the public good, the town finds that it is necessary to pass a special regulation set forth in the section below. ~~(Ord. passed 9/10/01 (part))~~

B. The Public Works or Police Departments may close such street to parking of vehicles by causing signs to be posted thereon in conspicuous locations indicating the prohibition of parking and the hours of the ban is in effect.

7.40.030 Exceptions to the speed limit ordinance provisions.

A. During such time that there is any maintenance, construction or repair to any public highway, the speed limit of such public highway may be changed and/or motor vehicular traffic may be excluded for such public highway and such changes in the speed limit or exclusion of motor vehicles from public highways shall be conspicuously posted near all affected areas. ~~(Ord. passed 9/10/01 (part))~~

7.40.040 Permit to close or obstruct a public highway.

A. A permit shall be obtained from the town by person or person(s) requesting such closure prior to the closure or obstruction of a highway (excluding the town workforce in the performance of their duties). The town may charge a permit fee or require a financial deposit for services performed by the town relative to terms and conditions of the permit. ~~(Ord. passed 9/10/01 (part))~~

Formatted: Font color: Auto

Formatted: Font color: Auto

Formatted: Justified, Outline numbered + Level: 1 + Numbering Style: A, B, C, ... + Start at: 1 + Alignment: Left + Aligned at: 0.17" + Indent at: 0.42"

Formatted: Font color: Auto

Formatted: Font color: Auto

Formatted: Font color: Auto

Formatted: Justified

Formatted: Font: Bold

Formatted: Font color: Auto

Formatted: Font color: Auto

Formatted: Font: Bold

Formatted: Justified, Outline numbered + Level: 1 + Numbering Style: A, B, C, ... + Start at: 1 + Alignment: Left + Aligned at: 0.17" + Indent at: 0.42"

Formatted: Justified

Formatted: Font: Bold

Formatted: Font color: Auto

Page 36: [1] Formatted **Robert Kissinger** **11/24/2020 1:19:00 PM**

Font color: Auto

Page 36: [1] Formatted **Robert Kissinger** **11/24/2020 1:19:00 PM**

Font color: Auto

Page 36: [1] Formatted **Robert Kissinger** **11/24/2020 1:19:00 PM**

Font color: Auto

Page 36: [1] Formatted **Robert Kissinger** **11/24/2020 1:19:00 PM**

Font color: Auto

Page 36: [1] Formatted **Robert Kissinger** **11/24/2020 1:19:00 PM**

Font color: Auto

Page 36: [2] Formatted **Robert Kissinger** **11/24/2020 1:19:00 PM**

Font color: Auto

Page 36: [2] Formatted **Robert Kissinger** **11/24/2020 1:19:00 PM**

Font color: Auto

Page 36: [2] Formatted **Robert Kissinger** **11/24/2020 1:19:00 PM**

Font color: Auto

Page 36: [2] Formatted **Robert Kissinger** **11/24/2020 1:19:00 PM**

Font color: Auto

Page 36: [2] Formatted **Robert Kissinger** **11/24/2020 1:19:00 PM**

Font color: Auto

Page 36: [2] Formatted **Robert Kissinger** **11/24/2020 1:19:00 PM**

Font color: Auto

Page 36: [3] Formatted **Robert Kissinger** **11/24/2020 1:19:00 PM**

Font color: Auto

Page 36: [3] Formatted **Robert Kissinger** **11/24/2020 1:19:00 PM**

Font color: Auto

Page 36: [4] Formatted **Robert Kissinger** **11/24/2020 1:19:00 PM**

Font color: Auto

Page 36: [4] Formatted	Robert Kissinger	11/24/2020 1:19:00 PM
-------------------------------	-------------------------	------------------------------

Font color: Auto

Page 36: [5] Formatted	Robert Kissinger	11/24/2020 1:19:00 PM
-------------------------------	-------------------------	------------------------------

Font color: Auto

Page 36: [5] Formatted	Robert Kissinger	11/24/2020 1:19:00 PM
-------------------------------	-------------------------	------------------------------

Font color: Auto

Page 36: [5] Formatted	Robert Kissinger	11/24/2020 1:19:00 PM
-------------------------------	-------------------------	------------------------------

Font color: Auto

Page 36: [6] Formatted	Robert Kissinger	11/24/2020 1:19:00 PM
-------------------------------	-------------------------	------------------------------

Font color: Auto

Page 36: [6] Formatted	Robert Kissinger	11/24/2020 1:19:00 PM
-------------------------------	-------------------------	------------------------------

Font color: Auto

Page 36: [6] Formatted	Robert Kissinger	11/24/2020 1:19:00 PM
-------------------------------	-------------------------	------------------------------

Font color: Auto

Page 36: [7] Formatted	Robert Kissinger	11/24/2020 1:19:00 PM
-------------------------------	-------------------------	------------------------------

Font color: Auto

Page 36: [7] Formatted	Robert Kissinger	11/24/2020 1:19:00 PM
-------------------------------	-------------------------	------------------------------

Font color: Auto

Page 36: [8] Formatted	Robert Kissinger	11/24/2020 1:19:00 PM
-------------------------------	-------------------------	------------------------------

Font color: Auto

Page 36: [8] Formatted	Robert Kissinger	11/24/2020 1:19:00 PM
-------------------------------	-------------------------	------------------------------

Font color: Auto

Page 36: [8] Formatted	Robert Kissinger	11/24/2020 1:19:00 PM
-------------------------------	-------------------------	------------------------------

Font color: Auto

Page 36: [9] Formatted	Robert Kissinger	11/24/2020 1:19:00 PM
-------------------------------	-------------------------	------------------------------

Font color: Auto

Page 36: [9] Formatted	Robert Kissinger	11/24/2020 1:19:00 PM
-------------------------------	-------------------------	------------------------------

Font color: Auto

Page 36: [10] Formatted **Robert Kissinger** **11/24/2020 1:19:00 PM**

Font color: Auto

Page 36: [10] Formatted **Robert Kissinger** **11/24/2020 1:19:00 PM**

Font color: Auto

Page 36: [11] Formatted **Robert Kissinger** **11/24/2020 1:19:00 PM**

Font color: Auto

Page 36: [11] Formatted **Robert Kissinger** **11/24/2020 1:19:00 PM**

Font color: Auto

Page 36: [12] Formatted **Robert Kissinger** **11/24/2020 1:19:00 PM**

Font color: Auto

Page 36: [12] Formatted **Robert Kissinger** **11/24/2020 1:19:00 PM**

Font color: Auto

Page 36: [13] Formatted **Robert Kissinger** **11/24/2020 1:19:00 PM**

Font color: Auto

Page 36: [13] Formatted **Robert Kissinger** **11/24/2020 1:19:00 PM**

Font color: Auto

Page 36: [14] Formatted **Robert Kissinger** **11/24/2020 1:19:00 PM**

Font color: Auto

Page 36: [14] Formatted **Robert Kissinger** **11/24/2020 1:19:00 PM**

Font color: Auto

Page 36: [15] Formatted **Robert Kissinger** **11/24/2020 1:19:00 PM**

Font color: Auto

Page 36: [15] Formatted **Robert Kissinger** **11/24/2020 1:19:00 PM**

Font color: Auto

Page 36: [16] Formatted **Robert Kissinger** **11/24/2020 1:19:00 PM**

Font color: Auto

Page 36: [16] Formatted **Robert Kissinger** **11/24/2020 1:19:00 PM**

Font color: Auto

Page 36: [17] Formatted **Robert Kissinger** **11/24/2020 1:19:00 PM**

Font color: Auto

Page 36: [17] Formatted **Robert Kissinger** **11/24/2020 1:19:00 PM**

Font color: Auto

Page 36: [18] Formatted **Robert Kissinger** **11/24/2020 1:19:00 PM**

Font color: Auto

Page 36: [18] Formatted **Robert Kissinger** **11/24/2020 1:19:00 PM**

Font color: Auto

Page 36: [19] Formatted **Robert Kissinger** **11/24/2020 1:19:00 PM**

Font color: Auto

Page 36: [19] Formatted **Robert Kissinger** **11/24/2020 1:19:00 PM**

Font color: Auto

Page 36: [20] Formatted **Robert Kissinger** **11/24/2020 1:19:00 PM**

Font color: Auto

Page 36: [20] Formatted **Robert Kissinger** **11/24/2020 1:19:00 PM**

Font color: Auto

Page 36: [21] Formatted **Robert Kissinger** **11/24/2020 1:19:00 PM**

Font color: Auto

Page 36: [21] Formatted **Robert Kissinger** **11/24/2020 1:19:00 PM**

Font color: Auto

Page 36: [21] Formatted **Robert Kissinger** **11/24/2020 1:19:00 PM**

Font color: Auto

Page 36: [21] Formatted **Robert Kissinger** **11/24/2020 1:19:00 PM**

Font color: Auto

Page 36: [21] Formatted **Robert Kissinger** **11/24/2020 1:19:00 PM**

Font color: Auto

Memorandum

To: Board of Trustees; Evan Teich, Unified Manager
Cc: Chief Ron Hoague, Police; Lt. Rob Kissinger, Police
From: Greg Duggan, Deputy Manager *ESD*
Re: Adoption of revised provisions to Title 8, Motor Vehicles, Traffic and Parking
Date: December 23, 2020

Issue

The issue is whether the Trustees will adopt revised provisions to *Title 8, Motor Vehicles, Traffic and Parking, Village of Essex Junction Municipal Code*.

Discussion

The Trustees will have reviewed the latest proposed revisions to the Traffic and Parking ordinances on December 28, and may be ready to adopt the updated ordinance.

The Village adopts ordinances in accordance with state law, as described in 24 VSA §§ 1972-1973. Once the Trustees adopt an ordinance, it is posted in at least five places within the municipality and published in a local newspaper. Citizens have a right to petition for a vote on the ordinance. Unless a petition is filed, the ordinance takes effect 60 days after adoption.

Cost

Approximately \$300 to warn public hearings and publish notices of the ordinances in a newspaper.

Recommendation

Staff recommends the Trustees adopt revised provisions to *Title 8, Motor Vehicles, Traffic and Parking, Village of Essex Junction Municipal Code*, to take effect on February 26, 2021 in accordance with 24 VSA §§ 1972-1973.

Memorandum

To: Selectboard; Evan Teich, Unified Manager

Cc: Chief Ron Hoague, Police; Lt. Rob Kissinger, Police

From: Greg Duggan, Deputy Manager *(SD)*

Re: Passage of revised provisions to Title 7, Motor Vehicles, Traffic and Parking of the Town of Essex Municipal Ordinance

Date: December 23, 2020

Issue

The issue is whether the Selectboard will approve passage of revised provisions to Title 7, Motor Vehicles, Traffic and Parking of the Town of Essex Municipal Ordinance and authorize staff to warn a public hearing on the revisions for January 11, 2021.

Discussion

The Selectboard will have reviewed the latest proposed revisions to the Traffic and Parking ordinances on December 28, including revisions to the Village ordinances, and may be ready to pass the updated ordinance and warn a public hearing for final passage and adoption of the ordinances.

Town ordinances are adopted after the Selectboard passes the ordinances, holds a public hearing, and then approves final passage of the ordinances. The Selectboard passed the revised provisions to Title 7 in October, and held a public hearing in November. Subsequent changes warrant another passage of the ordinances and another public hearing.

Cost

Approximately \$300 to warn public hearings and publish notices of the ordinances in a newspaper.

Recommendation

Staff recommends the Selectboard pass the revised provisions to Title 7, Motor Vehicles, Traffic and Parking of the Town of Essex Municipal Ordinance, and authorize staff to warn a public hearing on the revisions for January 11, 2021.

MEMORANDUM

TO: Selectboard and Evan Teich, Unified Manager
FROM: Susan McNamara-Hill, Town Clerk
DATE: December 28, 2020
SUBJECT: 2021 Town Meeting(s)

Issue

The issue is whether or not the Selectboard will approve holding all town meetings in 2021 by Australian ballot.

Discussion

“Act 162 allows municipalities to hold their Annual Meetings by Australian ballot. In order to do this, the Selectboard must vote, by approval of a majority of its total membership, at a duly warned meeting to adopt the Australian ballot system of voting. Under current law, only the municipality’s voters may vote to allow the switch to the Australian ballot system. However, Act 162 temporarily allows a municipality to apply the Australian ballot system to any or all of its meetings (e.g., special and annual) held in the year 2021 by vote of its Selectboard.”

<https://www.vlct.org/town-meeting-covid-19-faqs>

The voters, at the special town election held on November 3rd, approved voting on the budget by Australian ballot going forward. There may be other questions that are voted on from the floor at annual meeting. Act 162 allows the Selectboard to approve holding the entire Annual (and any special meetings) by Australian ballot. Taking this action would allow residents to safely vote by mail (by request) and then reduce the number of people that will be coming to the polling place on Town Meeting day (March 2nd). If the Annual Meeting (or a possible special meeting) is held by Australian ballot, the Selectboard would need to warn and hold an informational meeting within the 10 days before the vote. For the Annual meeting, the informational meeting could be held on Monday, March 1st which is the traditional time for the Annual meeting.

Cost

Officers and budgets are already being voted on by Australian ballot. Staff does not anticipate additional costs for adding questions to the ballots. If a special election needs to be held there would be additional costs for ballots, programming, and mailing.

Recommendation

Staff recommends that the Selectboard vote to hold the Annual meeting and any other special town meetings during 2021 entirely by Australian ballot.

Memorandum**To:** Selectboard; Trustees; Evan Teich, Unified Manager**From:** Greg Duggan, Deputy Manager *GSD***Re:** Executive session for evaluation of public employee**Date:** December 28, 2020

Issue

The issue is whether the Selectboard and Trustees will enter into executive session to discuss the evaluation of the Unified Manager.

Discussion

In order to have a complete and thorough discussion, it would appear that an executive session may be necessary. The evaluation of public employees can be a protected discussion.

Cost

N/A

Recommendation

If the Selectboard and Trustees wish to enter executive session, the following motion is recommended:

“I move that the Selectboard and Trustees enter into executive session to discuss the evaluation of a public employee in accordance with 1 V.S.A. Section 313(a)(3) and to include the Unified Manager.”

MEMORANDUM

TO: Selectboard and Evan Teich, Unified Manager
FROM: Susan McNamara-Hill, Town Clerk
DATE: December 28, 2020
SUBJECT: 2021 Candidate Information

Issue

The purpose of this memo is provide information regarding candidates for the 2021 Annual meeting.

Discussion

In a normal year, candidates for local office are required to submit a petition with at least 30 qualified voter signatures in order to have their name placed on the ballot.

“Act 162 eliminates the requirement for candidates to collect voter signatures in order to get their name on the ballot for a local election held at a 2021 town meeting. However, Act 162 did not waive the consent form requirement. Therefore, any candidate wishing to add their name to a ballot must complete the consent form and submit it to the town clerk.”

<https://www.vlct.org/town-meeting-covid-19-faqs>

The deadline to submit consent forms for Town offices is January 25th (the sixth Monday preceding the date of election 17 VSA §2681(a)(1)(A). Consent forms may be mailed to the town clerk or left in the payment drop box at the town office.

Town offices available this year are:

Moderator – 1 year term

Selectboard – one 3 year term and one 1 year term.

More information about Village offices will be available prior to April’s Village annual meeting.

Cost

There is no additional cost associated with this information.

Recommendation

The provided information does not require any action.

CONSENT OF CANDIDATE
LOCAL ELECTION
17 V.S.A. § 2681(a)

The filing deadline for petitions of nomination is the sixth Monday preceding the day of the election. Each candidate for office must also file a written consent to the printing of the candidate's name on the ballot with the Town or City Clerk no later than 5:00 p.m. on the Wednesday after the filing deadline.

This consent form is used by election officials to determine the form of a candidate's name, its spelling and use of initials or nicknames for the ballot. Please complete this form carefully, using the exact form of your name as you want to appear on the ballot. You may include a nickname, but you may not include a title. (For example, Rick "Speedy" Driver is o.k., but you cannot use Dr. Rick Driver.)

I consent to having my name printed on the ballot for the office of:

(Office and Term Length)

(Name of town or city)

Put your name exactly as you wish it to appear on the ballot, town or city of residence, and party are as follows:

Name: _____

Town of Residence: _____

Party*: _____

Date

Signature of Candidate

Mailing Address

Town, State, Zip

Daytime Telephone Number

*This is not allowed in most towns. **Leave blank unless your town has complied with the following state law:** No political party or other designation shall be listed unless the municipal charter provides for such listing, the town has voted at an earlier election to provide such a listing or, in the absence of previous consideration of the question by the town, the legislative body decides to permit listing. If political party or other designations are permitted, no candidate shall use the name of a political party whose certificate of organization has been filed properly with the secretary of state unless the candidate has been endorsed by a legally called town caucus of that political party for the office in question. In any event, the candidate must still file the petition and consent form required by section 2681 of this title. 17 V.S.A. §2681a(c).

MEETING SCHEDULES

12/23/2020

DUE TO THE COVID-19 PANDEMIC, ALL MEETINGS ARE HELD ONLINE UNTIL FURTHER NOTICE

TOWN SELECTBOARD MEETINGS 	VILLAGE TRUSTEES MEETINGS 	JOINT MEETINGS  	
December 28, 2020—6:30 PM	JT Special		Amy
January 4, 2021—8:00 AM	SB—All Day Budget Workshop		Darby
January 11, 2021—6:30 PM	SB Regular		Cathy
January 12, 2021—6:30 PM	VB Regular		Cathy
January 19, 2021—6:30 PM	SB Regular		Cathy
January 25, 2021—6:30 PM	JT Special		Cathy
January 26, 2021—6:30 PM	VB Regular		Amy
February 1, 2021—6:30 PM	SB Regular		Darby
February 9, 2021—6:30 PM	VB Regular		Cathy
February 16, 2021—6:30 PM	SB Regular		Darby
February 22, 2021—6:30 PM	JT Special		Amy
February 23, 2021—6:30 PM	VB Regular		Cathy
March 1, 2021—7:30 PM	Town Annual Meeting		Cathy
March 9, 2021—6:30 PM	VB Regular		Cathy
March 15, 2021—6:30 PM	SB Regular		Cathy
March 22, 2021—6:30 PM	JT Special		Cathy
March 23, 2021—6:30 PM	VB Regular		Cathy
April 5, 2021—6:30 PM	SB Regular		Cathy
April 7, 2021—7:00 PM	Village Annual Meeting		Cathy